

Bushfire Attack Level (BAL) Certificate

Determined in accordance with AS 3959: 2018

Site Details

Address:	Lot 152, Beenyup Grove Estate (Stage 13), Byford		
Suburb:	Byford, 6122	State:	WA
Local Government Area:	Shire of Serpentine Jarrahdale		
Use of building	Residential Dwelling	Main BCA class:	Class 1a
Report / Job Number:	22PER-2700	Report Date:	7/12/2023


Determination of Highest Bushfire Attack Level

AS 3959 Assessment Procedure	Vegetation Classification	Effective Slope	Separation Distance	BAL
Method 1	N/A	N/A	N/A	BAL - LOW

Practitioner Details

I hereby certify that I have undertaken the assessment of the above site and determined the Bushfire Attack Level stated above in accordance with the requirements of AS 3959: 2018.

Name Eva Cronin
Eco Logical Australia

Signature: 

Certificate Date: *26/04/2023




Accreditation No: BPAD 45482
Accreditation Expiry: August 2024







*Note: This BAL Certificate remains valid within a 12 month period of the site assessment date of 26th April 2023. Refer to associated BAL Assessment Report for details.

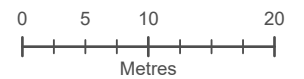


Bushfire Attack Level (BAL) Certificate - Lot 152 (BAL - LOW)

 Lot boundary

Bushfire Attack Level (BAL)

-  BAL - FZ
-  BAL - 40
-  BAL - 29
-  BAL - 19
-  BAL - 12.5
-  BAL - LOW



Datum/Projection:
GDA 1994 MGA Zone 50
22PER2700-SM Date: 14/12/2023



Bushfire Attack Level (BAL) Certificate

Determined in accordance with AS 3959: 2018

Site Details

Address:	Lot 153, Beenyup Grove Estate (Stage 13), Byford		
Suburb:	Byford, 6122	State:	WA
Local Government Area:	Shire of Serpentine Jarrahdale		
Use of building	Residential Dwelling	Main BCA class:	Class 1a
Report / Job Number:	22PER-2700	Report Date:	7/12/2023


Determination of Highest Bushfire Attack Level

AS 3959 Assessment Procedure	Vegetation Classification	Effective Slope	Separation Distance	BAL
Method 1	N/A	N/A	N/A	BAL - LOW

Practitioner Details

I hereby certify that I have undertaken the assessment of the above site and determined the Bushfire Attack Level stated above in accordance with the requirements of AS 3959: 2018.

Name Eva Cronin
Eco Logical Australia

Signature: 

Certificate Date: *26/04/2023




Accreditation No: BPAD 45482
Accreditation Expiry: August 2024







*Note: This BAL Certificate remains valid within a 12 month period of the site assessment date of 26th April 2023. Refer to associated BAL Assessment Report for details.

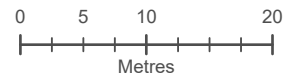


Bushfire Attack Level (BAL) Certificate - Lot 153 (BAL - LOW)

 Lot boundary

Bushfire Attack Level (BAL)

-  BAL - FZ
-  BAL - 40
-  BAL - 29
-  BAL - 19
-  BAL - 12.5
-  BAL - LOW



Datum/Projection:
GDA 1994 MGA Zone 50
22PER2700-SM Date: 14/12/2023



Bushfire Attack Level (BAL) Certificate

Determined in accordance with AS 3959: 2018

Site Details

Address:	Lot 154, Beenyup Grove Estate (Stage 13), Byford		
Suburb:	Byford, 6122	State:	WA
Local Government Area:	Shire of Serpentine Jarrahdale		
Use of building	Residential Dwelling	Main BCA class:	Class 1a
Report / Job Number:	22PER-2700	Report Date:	7/12/2023


Determination of Highest Bushfire Attack Level

AS 3959 Assessment Procedure	Vegetation Classification	Effective Slope	Separation Distance	BAL
Method 1	N/A	N/A	N/A	BAL - LOW

Practitioner Details

I hereby certify that I have undertaken the assessment of the above site and determined the Bushfire Attack Level stated above in accordance with the requirements of AS 3959: 2018.

Name Eva Cronin
Eco Logical Australia

Signature: 

Certificate Date: *26/04/2023




Accreditation No: BPAD 45482
Accreditation Expiry: August 2024







*Note: This BAL Certificate remains valid within a 12 month period of the site assessment date of 26th April 2023. Refer to associated BAL Assessment Report for details.

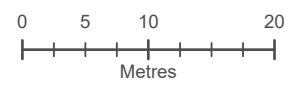


Bushfire Attack Level (BAL) Certificate - Lot 154 (BAL - LOW)

 Lot boundary

Bushfire Attack Level (BAL)

-  BAL - FZ
-  BAL - 40
-  BAL - 29
-  BAL - 19
-  BAL - 12.5
-  BAL - LOW



Datum/Projection:
GDA 1994 MGA Zone 50
22PER2700-SM Date: 14/12/2023



Bushfire Attack Level (BAL) Certificate

Determined in accordance with AS 3959: 2018

Site Details

Address:	Lot 155, Beenyup Grove Estate (Stage 13), Byford		
Suburb:	Byford, 6122	State:	WA
Local Government Area:	Shire of Serpentine Jarrahdale		
Use of building	Residential Dwelling	Main BCA class:	Class 1a
Report / Job Number:	22PER-2700	Report Date:	7/12/2023


Determination of Highest Bushfire Attack Level

AS 3959 Assessment Procedure	Vegetation Classification	Effective Slope	Separation Distance	BAL
Method 1	N/A	N/A	N/A	BAL - LOW

Practitioner Details

I hereby certify that I have undertaken the assessment of the above site and determined the Bushfire Attack Level stated above in accordance with the requirements of AS 3959: 2018.

Name Eva Cronin
Eco Logical Australia

Signature: 

Certificate Date: *26/04/2023




Accreditation No: BPAD 45482
Accreditation Expiry: August 2024







*Note: This BAL Certificate remains valid within a 12 month period of the site assessment date of 26th April 2023. Refer to associated BAL Assessment Report for details.

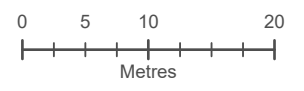


Bushfire Attack Level (BAL) Certificate - Lot 155 (BAL - LOW)

 Lot boundary

Bushfire Attack Level (BAL)

-  BAL - FZ
-  BAL - 40
-  BAL - 29
-  BAL - 19
-  BAL - 12.5
-  BAL - LOW



Datum/Projection:
GDA 1994 MGA Zone 50
22PER2700-SM Date: 14/12/2023



Bushfire Attack Level (BAL) Certificate

Determined in accordance with AS 3959: 2018

Site Details

Address:	Lot 156, Beenyup Grove Estate (Stage 13), Byford		
Suburb:	Byford, 6122	State:	WA
Local Government Area:	Shire of Serpentine Jarrahdale		
Use of building	Residential Dwelling	Main BCA class:	Class 1a
Report / Job Number:	22PER-2700	Report Date:	7/12/2023


Determination of Highest Bushfire Attack Level

AS 3959 Assessment Procedure	Vegetation Classification	Effective Slope	Separation Distance	BAL
Method 1	N/A	N/A	N/A	BAL - LOW

Practitioner Details

I hereby certify that I have undertaken the assessment of the above site and determined the Bushfire Attack Level stated above in accordance with the requirements of AS 3959: 2018.

Name Eva Cronin
Eco Logical Australia

Signature: 

Certificate Date: *26/04/2023




Accreditation No: BPAD 45482
Accreditation Expiry: August 2024







*Note: This BAL Certificate remains valid within a 12 month period of the site assessment date of 26th April 2023. Refer to associated BAL Assessment Report for details.

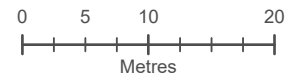


Bushfire Attack Level (BAL) Certificate - Lot 156 (BAL - LOW)

 Lot boundary

Bushfire Attack Level (BAL)

-  BAL - FZ
-  BAL - 40
-  BAL - 29
-  BAL - 19
-  BAL - 12.5
-  BAL - LOW



Datum/Projection:
GDA 1994 MGA Zone 50
22PER2700-SM Date: 14/12/2023



Bushfire Attack Level (BAL) Certificate

Determined in accordance with AS 3959: 2018

Site Details

Address:	Lot 157, Beenyup Grove Estate (Stage 13), Byford		
Suburb:	Byford, 6122	State:	WA
Local Government Area:	Shire of Serpentine Jarrahdale		
Use of building	Residential Dwelling	Main BCA class:	Class 1a
Report / Job Number:	22PER-2700	Report Date:	7/12/2023


Determination of Highest Bushfire Attack Level

AS 3959 Assessment Procedure	Vegetation Classification	Effective Slope	Separation Distance	BAL
Method 1	N/A	N/A	N/A	BAL - LOW

Practitioner Details

I hereby certify that I have undertaken the assessment of the above site and determined the Bushfire Attack Level stated above in accordance with the requirements of AS 3959: 2018.

Name Eva Cronin
Eco Logical Australia

Signature: 

Certificate Date: *26/04/2023




Accreditation No: BPAD 45482
Accreditation Expiry: August 2024







*Note: This BAL Certificate remains valid within a 12 month period of the site assessment date of 26th April 2023. Refer to associated BAL Assessment Report for details.

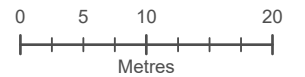


Bushfire Attack Level (BAL) Certificate - Lot 157 (BAL - LOW)

 Lot boundary

Bushfire Attack Level (BAL)

-  BAL - FZ
-  BAL - 40
-  BAL - 29
-  BAL - 19
-  BAL - 12.5
-  BAL - LOW



Datum/Projection:
GDA 1994 MGA Zone 50
22PER2700-SM Date: 14/12/2023



Bushfire Attack Level (BAL) Certificate

Determined in accordance with AS 3959: 2018

Site Details

Address:	Lot 158, Beenyup Grove Estate (Stage 13), Byford		
Suburb:	Byford, 6122	State:	WA
Local Government Area:	Shire of Serpentine Jarrahdale		
Use of building	Residential Dwelling	Main BCA class:	Class 1a
Report / Job Number:	22PER-2700	Report Date:	7/12/2023


Determination of Highest Bushfire Attack Level

AS 3959 Assessment Procedure	Vegetation Classification	Effective Slope	Separation Distance	BAL
Method 1	N/A	N/A	N/A	BAL - LOW

Practitioner Details

I hereby certify that I have undertaken the assessment of the above site and determined the Bushfire Attack Level stated above in accordance with the requirements of AS 3959: 2018.

Name Eva Cronin
Eco Logical Australia

Signature: 

Certificate Date: *26/04/2023




Accreditation No: BPAD 45482
Accreditation Expiry: August 2024







*Note: This BAL Certificate remains valid within a 12 month period of the site assessment date of 26th April 2023. Refer to associated BAL Assessment Report for details.

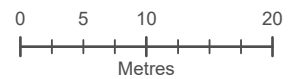


Bushfire Attack Level (BAL) Certificate - Lot 158 (BAL - LOW)

 Lot boundary

Bushfire Attack Level (BAL)

-  BAL - FZ
-  BAL - 40
-  BAL - 29
-  BAL - 19
-  BAL - 12.5
-  BAL - LOW



Datum/Projection:
GDA 1994 MGA Zone 50
22PER2700-SM Date: 14/12/2023



Bushfire Attack Level (BAL) Certificate

Determined in accordance with AS 3959: 2018

Site Details

Address:	Lot 159, Beenyup Grove Estate (Stage 13), Byford		
Suburb:	Byford, 6122	State:	WA
Local Government Area:	Shire of Serpentine Jarrahdale		
Use of building	Residential Dwelling	Main BCA class:	Class 1a
Report / Job Number:	22PER-2700	Report Date:	7/12/2023


Determination of Highest Bushfire Attack Level

AS 3959 Assessment Procedure	Vegetation Classification	Effective Slope	Separation Distance	BAL
Method 1	N/A	N/A	N/A	BAL - LOW

Practitioner Details

I hereby certify that I have undertaken the assessment of the above site and determined the Bushfire Attack Level stated above in accordance with the requirements of AS 3959: 2018.

Name Eva Cronin
Eco Logical Australia

Signature: 

Certificate Date: *26/04/2023




Accreditation No: BPAD 45482
Accreditation Expiry: August 2024







*Note: This BAL Certificate remains valid within a 12 month period of the site assessment date of 26th April 2023. Refer to associated BAL Assessment Report for details.

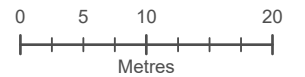


Bushfire Attack Level (BAL) Certificate - Lot 159 (BAL - LOW)

 Lot boundary

Bushfire Attack Level (BAL)

-  BAL - FZ
-  BAL - 40
-  BAL - 29
-  BAL - 19
-  BAL - 12.5
-  BAL - LOW



Datum/Projection:
GDA 1994 MGA Zone 50
22PER2700-SM Date: 14/12/2023



Bushfire Attack Level (BAL) Certificate

Determined in accordance with AS 3959: 2018

Site Details

Address:	Lot 160, Beenyup Grove Estate (Stage 13), Byford		
Suburb:	Byford, 6122	State:	WA
Local Government Area:	Shire of Serpentine Jarrahdale		
Use of building	Residential Dwelling	Main BCA class:	Class 1a
Report / Job Number:	22PER-2700	Report Date:	7/12/2023


Determination of Highest Bushfire Attack Level

AS 3959 Assessment Procedure	Vegetation Classification	Effective Slope	Separation Distance	BAL
Method 1	N/A	N/A	N/A	BAL - LOW

Practitioner Details

I hereby certify that I have undertaken the assessment of the above site and determined the Bushfire Attack Level stated above in accordance with the requirements of AS 3959: 2018.

Name Eva Cronin
Eco Logical Australia

Signature: 

Certificate Date: *26/04/2023




Accreditation No: BPAD 45482
Accreditation Expiry: August 2024







*Note: This BAL Certificate remains valid within a 12 month period of the site assessment date of 26th April 2023. Refer to associated BAL Assessment Report for details.

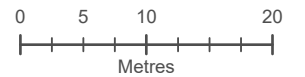


Bushfire Attack Level (BAL) Certificate - Lot 160 (BAL - LOW)

 Lot boundary

Bushfire Attack Level (BAL)

-  BAL - FZ
-  BAL - 40
-  BAL - 29
-  BAL - 19
-  BAL - 12.5
-  BAL - LOW



Datum/Projection:
GDA 1994 MGA Zone 50
22PER2700-SM Date: 14/12/2023



Bushfire Attack Level (BAL) Certificate

Determined in accordance with AS 3959: 2018

Site Details

Address:	Lot 161, Beenyup Grove Estate (Stage 13), Byford		
Suburb:	Byford, 6122	State:	WA
Local Government Area:	Shire of Serpentine Jarrahdale		
Use of building	Residential Dwelling	Main BCA class:	Class 1a
Report / Job Number:	22PER-2700	Report Date:	7/12/2023


Determination of Highest Bushfire Attack Level

AS 3959 Assessment Procedure	Vegetation Classification	Effective Slope	Separation Distance	BAL
Method 1	N/A	N/A	N/A	BAL - LOW

Practitioner Details

I hereby certify that I have undertaken the assessment of the above site and determined the Bushfire Attack Level stated above in accordance with the requirements of AS 3959: 2018.

Name Eva Cronin
Eco Logical Australia

Signature: 

Certificate Date: *26/04/2023




Accreditation No: BPAD 45482
Accreditation Expiry: August 2024







*Note: This BAL Certificate remains valid within a 12 month period of the site assessment date of 26th April 2023. Refer to associated BAL Assessment Report for details.

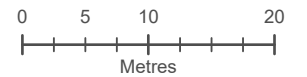


Bushfire Attack Level (BAL) Certificate - Lot 161 (BAL - LOW)

 Lot boundary

Bushfire Attack Level (BAL)

-  BAL - FZ
-  BAL - 40
-  BAL - 29
-  BAL - 19
-  BAL - 12.5
-  BAL - LOW



Datum/Projection:
GDA 1994 MGA Zone 50
22PER2700-SM Date: 14/12/2023



Bushfire Attack Level (BAL) Certificate

Determined in accordance with AS 3959: 2018

Site Details

Address:	Lot 163, Beenyup Grove Estate (Stage 13), Byford		
Suburb:	Byford, 6122	State:	WA
Local Government Area:	Shire of Serpentine Jarrahdale		
Use of building	Residential Dwelling	Main BCA class:	Class 1a
Report / Job Number:	22PER-2700	Report Date:	7/12/2023


Determination of Highest Bushfire Attack Level

AS 3959 Assessment Procedure	Vegetation Classification	Effective Slope	Separation Distance	BAL
Method 1	N/A	N/A	N/A	BAL - LOW

Practitioner Details

I hereby certify that I have undertaken the assessment of the above site and determined the Bushfire Attack Level stated above in accordance with the requirements of AS 3959: 2018.

Name Eva Cronin
Eco Logical Australia

Signature: 

Certificate Date: *26/04/2023




Accreditation No: BPAD 45482
Accreditation Expiry: August 2024







*Note: This BAL Certificate remains valid within a 12 month period of the site assessment date of 26th April 2023. Refer to associated BAL Assessment Report for details.

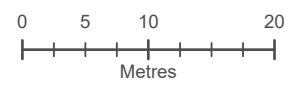


Bushfire Attack Level (BAL) Certificate - Lot 163 (BAL - LOW)

 Lot boundary

Bushfire Attack Level (BAL)

-  BAL - FZ
-  BAL - 40
-  BAL - 29
-  BAL - 19
-  BAL - 12.5
-  BAL - LOW



Datum/Projection:
GDA 1994 MGA Zone 50
22PER2700-SM Date: 14/12/2023



Bushfire Attack Level (BAL) Certificate

Determined in accordance with AS 3959: 2018

Site Details

Address:	Lot 164, Beenyup Grove Estate (Stage 13), Byford		
Suburb:	Byford, 6122	State:	WA
Local Government Area:	Shire of Serpentine Jarrahdale		
Use of building	Residential Dwelling	Main BCA class:	Class 1a
Report / Job Number:	22PER-2700	Report Date:	7/12/2023


Determination of Highest Bushfire Attack Level

AS 3959 Assessment Procedure	Vegetation Classification	Effective Slope	Separation Distance	BAL
Method 1	N/A	N/A	N/A	BAL - LOW

Practitioner Details

I hereby certify that I have undertaken the assessment of the above site and determined the Bushfire Attack Level stated above in accordance with the requirements of AS 3959: 2018.

Name Eva Cronin
Eco Logical Australia

Signature: 

Certificate Date: *26/04/2023




Accreditation No: BPAD 45482
Accreditation Expiry: August 2024







*Note: This BAL Certificate remains valid within a 12 month period of the site assessment date of 26th April 2023. Refer to associated BAL Assessment Report for details.

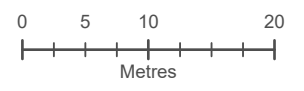


Bushfire Attack Level (BAL) Certificate - Lot 164 (BAL - LOW)

 Lot boundary

Bushfire Attack Level (BAL)

-  BAL - FZ
-  BAL - 40
-  BAL - 29
-  BAL - 19
-  BAL - 12.5
-  BAL - LOW



Datum/Projection:
GDA 1994 MGA Zone 50
22PER2700-SM Date: 14/12/2023



Bushfire Attack Level (BAL) Certificate

Determined in accordance with AS 3959: 2018

Site Details

Address:	Lot 165, Beenyup Grove Estate (Stage 13), Byford		
Suburb:	Byford, 6122	State:	WA
Local Government Area:	Shire of Serpentine Jarrahdale		
Use of building	Residential Dwelling	Main BCA class:	Class 1a
Report / Job Number:	22PER-2700	Report Date:	7/12/2023


Determination of Highest Bushfire Attack Level

AS 3959 Assessment Procedure	Vegetation Classification	Effective Slope	Separation Distance	BAL
Method 1	N/A	N/A	N/A	BAL - LOW

Practitioner Details

I hereby certify that I have undertaken the assessment of the above site and determined the Bushfire Attack Level stated above in accordance with the requirements of AS 3959: 2018.

Name Eva Cronin
Eco Logical Australia

Signature: 

Certificate Date: *26/04/2023




Accreditation No: BPAD 45482
Accreditation Expiry: August 2024







*Note: This BAL Certificate remains valid within a 12 month period of the site assessment date of 26th April 2023. Refer to associated BAL Assessment Report for details.



Bushfire Attack Level (BAL) Certificate - Lot 165 (BAL - LOW)

 Lot boundary

Bushfire Attack Level (BAL)

-  BAL - FZ
-  BAL - 40
-  BAL - 29
-  BAL - 19
-  BAL - 12.5
-  BAL - LOW



Datum/Projection:
GDA 1994 MGA Zone 50
22PER2700-SM Date: 14/12/2023



Bushfire Attack Level (BAL) Certificate

Determined in accordance with AS 3959: 2018

Site Details

Address:	Lot 166, Beenyup Grove Estate (Stage 13), Byford		
Suburb:	Byford, 6122	State:	WA
Local Government Area:	Shire of Serpentine Jarrahdale		
Use of building	Residential Dwelling	Main BCA class:	Class 1a
Report / Job Number:	22PER-2700	Report Date:	7/12/2023


Determination of Highest Bushfire Attack Level

AS 3959 Assessment Procedure	Vegetation Classification	Effective Slope	Separation Distance	BAL
Method 1	N/A	N/A	N/A	BAL - LOW

Practitioner Details

I hereby certify that I have undertaken the assessment of the above site and determined the Bushfire Attack Level stated above in accordance with the requirements of AS 3959: 2018.

Name Eva Cronin
Eco Logical Australia

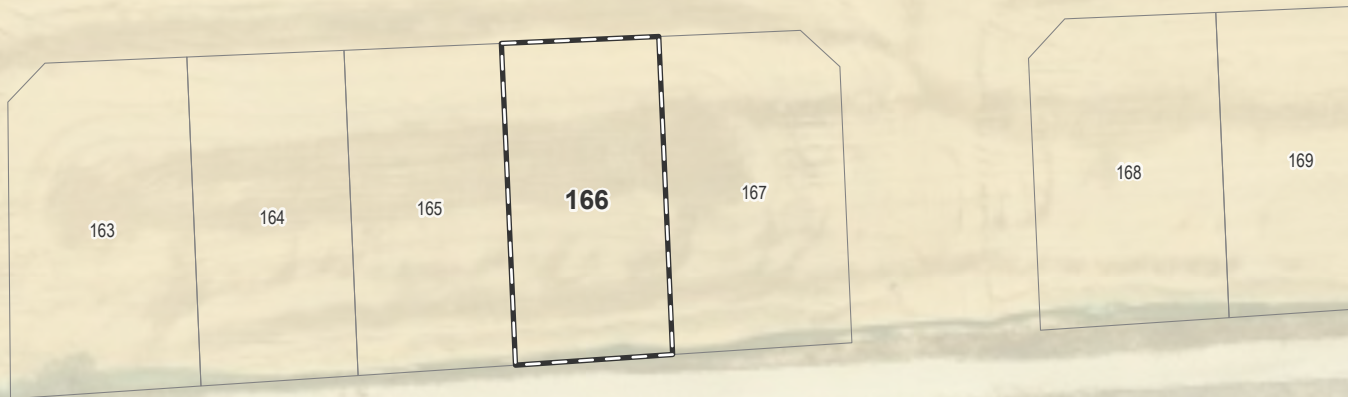
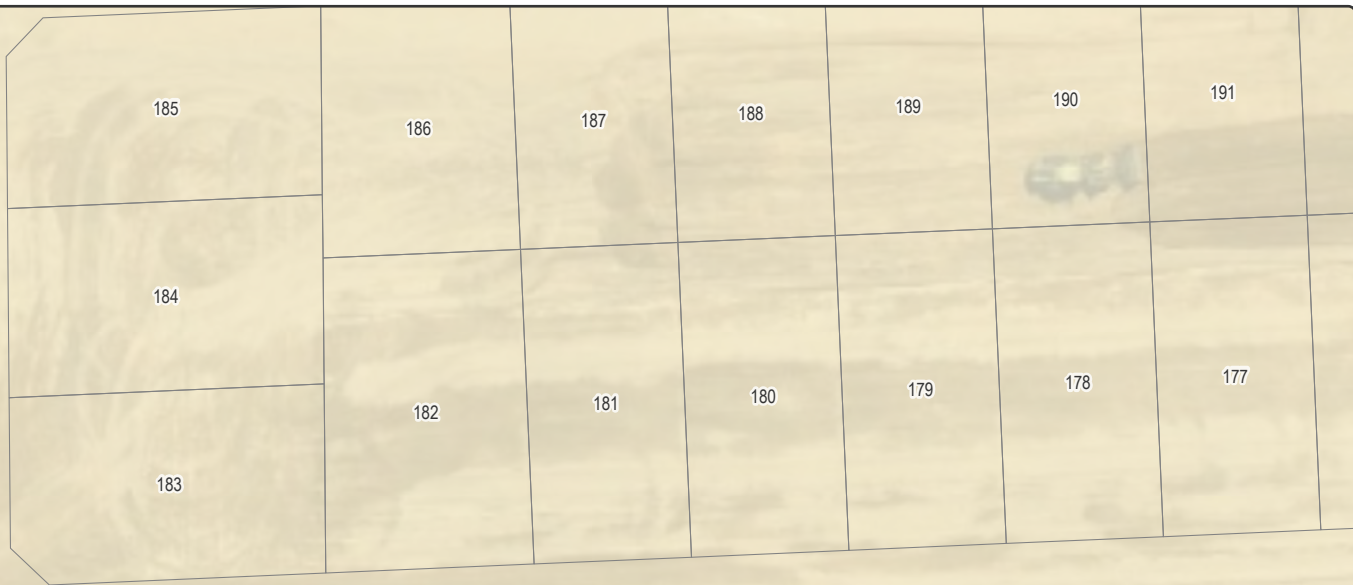
Signature: 

Certificate Date: *26/04/2023




Accreditation No: BPAD 45482
Accreditation Expiry: August 2024







*Note: This BAL Certificate remains valid within a 12 month period of the site assessment date of 26th April 2023. Refer to associated BAL Assessment Report for details.

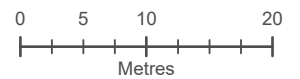


Bushfire Attack Level (BAL) Certificate - Lot 166 (BAL - LOW)

 Lot boundary

Bushfire Attack Level (BAL)

-  BAL - FZ
-  BAL - 40
-  BAL - 29
-  BAL - 19
-  BAL - 12.5
-  BAL - LOW



Datum/Projection:
GDA 1994 MGA Zone 50
22PER2700-SM Date: 14/12/2023



Bushfire Attack Level (BAL) Certificate

Determined in accordance with AS 3959: 2018

Site Details

Address:	Lot 167, Beenyup Grove Estate (Stage 13), Byford		
Suburb:	Byford, 6122	State:	WA
Local Government Area:	Shire of Serpentine Jarrahdale		
Use of building	Residential Dwelling	Main BCA class:	Class 1a
Report / Job Number:	22PER-2700	Report Date:	7/12/2023


Determination of Highest Bushfire Attack Level

AS 3959 Assessment Procedure	Vegetation Classification	Effective Slope	Separation Distance	BAL
Method 1	N/A	N/A	N/A	BAL - LOW

Practitioner Details

I hereby certify that I have undertaken the assessment of the above site and determined the Bushfire Attack Level stated above in accordance with the requirements of AS 3959: 2018.

Name Eva Cronin
Eco Logical Australia

Signature: 

Certificate Date: *26/04/2023




Accreditation No: BPAD 45482
Accreditation Expiry: August 2024







*Note: This BAL Certificate remains valid within a 12 month period of the site assessment date of 26th April 2023. Refer to associated BAL Assessment Report for details.

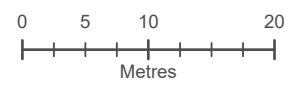


Bushfire Attack Level (BAL) Certificate - Lot 167 (BAL - LOW)

 Lot boundary

Bushfire Attack Level (BAL)

-  BAL - FZ
-  BAL - 40
-  BAL - 29
-  BAL - 19
-  BAL - 12.5
-  BAL - LOW



Datum/Projection:
GDA 1994 MGA Zone 50
22PER2700-SM Date: 14/12/2023



Bushfire Attack Level (BAL) Certificate

Determined in accordance with AS 3959: 2018

Site Details

Address:	Lot 168, Beenyup Grove Estate (Stage 13), Byford		
Suburb:	Byford, 6122	State:	WA
Local Government Area:	Shire of Serpentine Jarrahdale		
Use of building	Residential Dwelling	Main BCA class:	Class 1a
Report / Job Number:	22PER-2700	Report Date:	7/12/2023


Determination of Highest Bushfire Attack Level

AS 3959 Assessment Procedure	Vegetation Classification	Effective Slope	Separation Distance	BAL
Method 1	N/A	N/A	N/A	BAL - LOW

Practitioner Details

I hereby certify that I have undertaken the assessment of the above site and determined the Bushfire Attack Level stated above in accordance with the requirements of AS 3959: 2018.

Name Eva Cronin
Eco Logical Australia

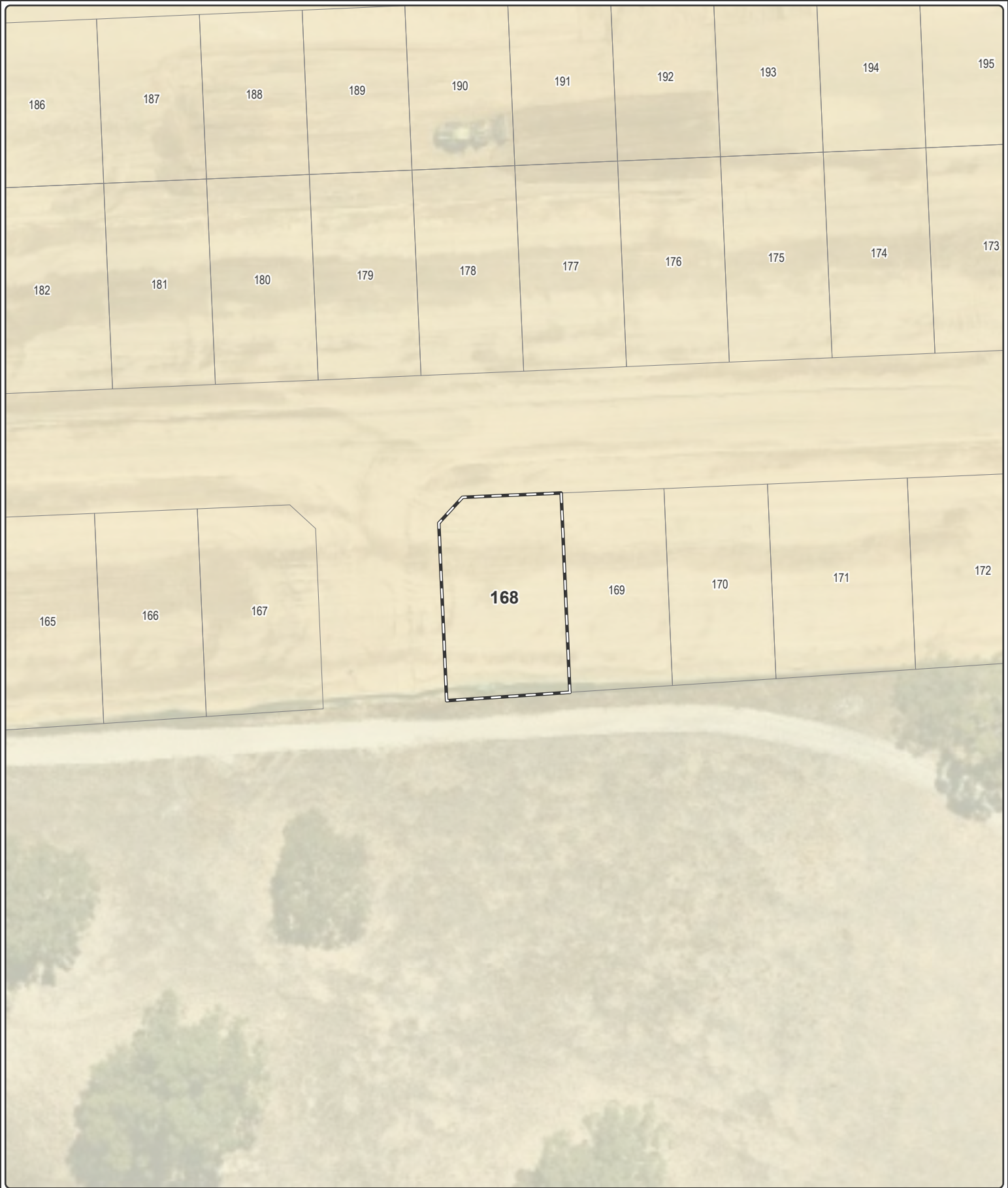
Signature: 

Certificate Date: *26/04/2023




Accreditation No: BPAD 45482
Accreditation Expiry: August 2024







*Note: This BAL Certificate remains valid within a 12 month period of the site assessment date of 26th April 2023. Refer to associated BAL Assessment Report for details.

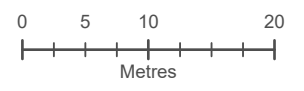


Bushfire Attack Level (BAL) Certificate - Lot 168 (BAL - LOW)

 Lot boundary

Bushfire Attack Level (BAL)

-  BAL - FZ
-  BAL - 40
-  BAL - 29
-  BAL - 19
-  BAL - 12.5
-  BAL - LOW



Datum/Projection:
GDA 1994 MGA Zone 50
22PER2700-SM Date: 14/12/2023



Bushfire Attack Level (BAL) Certificate

Determined in accordance with AS 3959: 2018

Site Details

Address:	Lot 169, Beenyup Grove Estate (Stage 13), Byford		
Suburb:	Byford, 6122	State:	WA
Local Government Area:	Shire of Serpentine Jarrahdale		
Use of building	Residential Dwelling	Main BCA class:	Class 1a
Report / Job Number:	22PER-2700	Report Date:	7/12/2023


Determination of Highest Bushfire Attack Level

AS 3959 Assessment Procedure	Vegetation Classification	Effective Slope	Separation Distance	BAL
Method 1	N/A	N/A	N/A	BAL - LOW

Practitioner Details

I hereby certify that I have undertaken the assessment of the above site and determined the Bushfire Attack Level stated above in accordance with the requirements of AS 3959: 2018.

Name Eva Cronin
Eco Logical Australia

Signature: 

Certificate Date: *26/04/2023




Accreditation No: BPAD 45482
Accreditation Expiry: August 2024







*Note: This BAL Certificate remains valid within a 12 month period of the site assessment date of 26th April 2023. Refer to associated BAL Assessment Report for details.



Bushfire Attack Level (BAL) Certificate - Lot 169 (BAL - LOW)

 Lot boundary

Bushfire Attack Level (BAL)

-  BAL - FZ
-  BAL - 40
-  BAL - 29
-  BAL - 19
-  BAL - 12.5
-  BAL - LOW



Datum/Projection:
GDA 1994 MGA Zone 50
22PER2700-SM Date: 14/12/2023



Bushfire Attack Level (BAL) Certificate

Determined in accordance with AS 3959: 2018

Site Details

Address:	Lot 170, Beenyup Grove Estate (Stage 13), Byford		
Suburb:	Byford, 6122	State:	WA
Local Government Area:	Shire of Serpentine Jarrahdale		
Use of building	Residential Dwelling	Main BCA class:	Class 1a
Report / Job Number:	22PER-2700	Report Date:	7/12/2023


Determination of Highest Bushfire Attack Level

AS 3959 Assessment Procedure	Vegetation Classification	Effective Slope	Separation Distance	BAL
Method 1	N/A	N/A	N/A	BAL - LOW

Practitioner Details

I hereby certify that I have undertaken the assessment of the above site and determined the Bushfire Attack Level stated above in accordance with the requirements of AS 3959: 2018.

Name Eva Cronin
Eco Logical Australia

Signature: 

Certificate Date: *26/04/2023




Accreditation No: BPAD 45482
Accreditation Expiry: August 2024







*Note: This BAL Certificate remains valid within a 12 month period of the site assessment date of 26th April 2023. Refer to associated BAL Assessment Report for details.

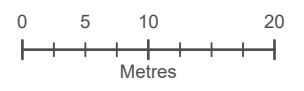


Bushfire Attack Level (BAL) Certificate - Lot 170 (BAL - LOW)

 Lot boundary

Bushfire Attack Level (BAL)

-  BAL - FZ
-  BAL - 40
-  BAL - 29
-  BAL - 19
-  BAL - 12.5
-  BAL - LOW



Datum/Projection:
GDA 1994 MGA Zone 50
22PER2700-SM Date: 14/12/2023



Bushfire Attack Level (BAL) Certificate

Determined in accordance with AS 3959: 2018

Site Details

Address:	Lot 171, Beenyup Grove Estate (Stage 13), Byford		
Suburb:	Byford, 6122	State:	WA
Local Government Area:	Shire of Serpentine Jarrahdale		
Use of building	Residential Dwelling	Main BCA class:	Class 1a
Report / Job Number:	22PER-2700	Report Date:	7/12/2023


Determination of Highest Bushfire Attack Level

AS 3959 Assessment Procedure	Vegetation Classification	Effective Slope	Separation Distance	BAL
Method 1	N/A	N/A	N/A	BAL - LOW

Practitioner Details

I hereby certify that I have undertaken the assessment of the above site and determined the Bushfire Attack Level stated above in accordance with the requirements of AS 3959: 2018.

Name Eva Cronin
Eco Logical Australia

Signature: 

Certificate Date: *26/04/2023




Accreditation No: BPAD 45482
Accreditation Expiry: August 2024







*Note: This BAL Certificate remains valid within a 12 month period of the site assessment date of 26th April 2023. Refer to associated BAL Assessment Report for details.

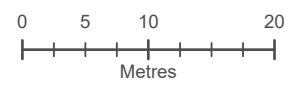


Bushfire Attack Level (BAL) Certificate - Lot 171 (BAL - LOW)

 Lot boundary

Bushfire Attack Level (BAL)

-  BAL - FZ
-  BAL - 40
-  BAL - 29
-  BAL - 19
-  BAL - 12.5
-  BAL - LOW



Datum/Projection:
GDA 1994 MGA Zone 50
22PER2700-SM Date: 14/12/2023



Bushfire Attack Level (BAL) Certificate

Determined in accordance with AS 3959: 2018

Site Details

Address:	Lot 172, Beenyup Grove Estate (Stage 13), Byford		
Suburb:	Byford, 6122	State:	WA
Local Government Area:	Shire of Serpentine Jarrahdale		
Use of building	Residential Dwelling	Main BCA class:	Class 1a
Report / Job Number:	22PER-2700	Report Date:	7/12/2023


Determination of Highest Bushfire Attack Level

AS 3959 Assessment Procedure	Vegetation Classification	Effective Slope	Separation Distance	BAL
Method 1	N/A	N/A	N/A	BAL - LOW

Practitioner Details

I hereby certify that I have undertaken the assessment of the above site and determined the Bushfire Attack Level stated above in accordance with the requirements of AS 3959: 2018.

Name Eva Cronin
Eco Logical Australia

Signature: 

Certificate Date: *26/04/2023




Accreditation No: BPAD 45482
Accreditation Expiry: August 2024







*Note: This BAL Certificate remains valid within a 12 month period of the site assessment date of 26th April 2023. Refer to associated BAL Assessment Report for details.

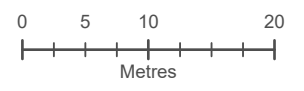


Bushfire Attack Level (BAL) Certificate - Lot 172 (BAL - LOW)

 Lot boundary

Bushfire Attack Level (BAL)

-  BAL - FZ
-  BAL - 40
-  BAL - 29
-  BAL - 19
-  BAL - 12.5
-  BAL - LOW



Datum/Projection:
GDA 1994 MGA Zone 50
22PER2700-SM Date: 14/12/2023



Bushfire Attack Level (BAL) Certificate

Determined in accordance with AS 3959: 2018

Site Details

Address:	Lot 173, Beenyup Grove Estate (Stage 13), Byford		
Suburb:	Byford, 6122	State:	WA
Local Government Area:	Shire of Serpentine Jarrahdale		
Use of building	Residential Dwelling	Main BCA class:	Class 1a
Report / Job Number:	22PER-2700	Report Date:	7/12/2023


Determination of Highest Bushfire Attack Level

AS 3959 Assessment Procedure	Vegetation Classification	Effective Slope	Separation Distance	BAL
Method 1	N/A	N/A	N/A	BAL - LOW

Practitioner Details

I hereby certify that I have undertaken the assessment of the above site and determined the Bushfire Attack Level stated above in accordance with the requirements of AS 3959: 2018.

Name Eva Cronin
Eco Logical Australia

Signature: 

Certificate Date: *26/04/2023




Accreditation No: BPAD 45482
Accreditation Expiry: August 2024







*Note: This BAL Certificate remains valid within a 12 month period of the site assessment date of 26th April 2023. Refer to associated BAL Assessment Report for details.



Bushfire Attack Level (BAL) Certificate - Lot 173 (BAL - LOW)

 Lot boundary

Bushfire Attack Level (BAL)

-  BAL - FZ
-  BAL - 40
-  BAL - 29
-  BAL - 19
-  BAL - 12.5
-  BAL - LOW



Datum/Projection:
GDA 1994 MGA Zone 50
22PER2700-SM Date: 14/12/2023



Bushfire Attack Level (BAL) Certificate

Determined in accordance with AS 3959: 2018

Site Details

Address:	Lot 174, Beenyup Grove Estate (Stage 13), Byford		
Suburb:	Byford, 6122	State:	WA
Local Government Area:	Shire of Serpentine Jarrahdale		
Use of building	Residential Dwelling	Main BCA class:	Class 1a
Report / Job Number:	22PER-2700	Report Date:	7/12/2023


Determination of Highest Bushfire Attack Level

AS 3959 Assessment Procedure	Vegetation Classification	Effective Slope	Separation Distance	BAL
Method 1	N/A	N/A	N/A	BAL - LOW

Practitioner Details

I hereby certify that I have undertaken the assessment of the above site and determined the Bushfire Attack Level stated above in accordance with the requirements of AS 3959: 2018.

Name Eva Cronin
Eco Logical Australia

Signature: 

Certificate Date: *26/04/2023




Accreditation No: BPAD 45482
Accreditation Expiry: August 2024







*Note: This BAL Certificate remains valid within a 12 month period of the site assessment date of 26th April 2023. Refer to associated BAL Assessment Report for details.

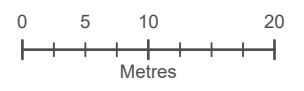


Bushfire Attack Level (BAL) Certificate - Lot 174 (BAL - LOW)

 Lot boundary

Bushfire Attack Level (BAL)

-  BAL - FZ
-  BAL - 40
-  BAL - 29
-  BAL - 19
-  BAL - 12.5
-  BAL - LOW



Datum/Projection:
GDA 1994 MGA Zone 50
22PER2700-SM Date: 14/12/2023



Bushfire Attack Level (BAL) Certificate

Determined in accordance with AS 3959: 2018

Site Details

Address:	Lot 175, Beenyup Grove Estate (Stage 13), Byford		
Suburb:	Byford, 6122	State:	WA
Local Government Area:	Shire of Serpentine Jarrahdale		
Use of building	Residential Dwelling	Main BCA class:	Class 1a
Report / Job Number:	22PER-2700	Report Date:	7/12/2023


Determination of Highest Bushfire Attack Level

AS 3959 Assessment Procedure	Vegetation Classification	Effective Slope	Separation Distance	BAL
Method 1	N/A	N/A	N/A	BAL - LOW

Practitioner Details

I hereby certify that I have undertaken the assessment of the above site and determined the Bushfire Attack Level stated above in accordance with the requirements of AS 3959: 2018.

Name Eva Cronin
Eco Logical Australia

Signature: 

Certificate Date: *26/04/2023




Accreditation No: BPAD 45482
Accreditation Expiry: August 2024







*Note: This BAL Certificate remains valid within a 12 month period of the site assessment date of 26th April 2023. Refer to associated BAL Assessment Report for details.

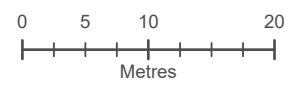


Bushfire Attack Level (BAL) Certificate - Lot 175 (BAL - LOW)

 Lot boundary

Bushfire Attack Level (BAL)

-  BAL - FZ
-  BAL - 40
-  BAL - 29
-  BAL - 19
-  BAL - 12.5
-  BAL - LOW



Datum/Projection:
GDA 1994 MGA Zone 50
22PER2700-SM Date: 14/12/2023



Bushfire Attack Level (BAL) Certificate

Determined in accordance with AS 3959: 2018

Site Details

Address:	Lot 176, Beenyup Grove Estate (Stage 13), Byford		
Suburb:	Byford, 6122	State:	WA
Local Government Area:	Shire of Serpentine Jarrahdale		
Use of building	Residential Dwelling	Main BCA class:	Class 1a
Report / Job Number:	22PER-2700	Report Date:	7/12/2023


Determination of Highest Bushfire Attack Level

AS 3959 Assessment Procedure	Vegetation Classification	Effective Slope	Separation Distance	BAL
Method 1	N/A	N/A	N/A	BAL - LOW

Practitioner Details

I hereby certify that I have undertaken the assessment of the above site and determined the Bushfire Attack Level stated above in accordance with the requirements of AS 3959: 2018.

Name Eva Cronin
Eco Logical Australia

Signature: 

Certificate Date: *26/04/2023




Accreditation No: BPAD 45482
Accreditation Expiry: August 2024







*Note: This BAL Certificate remains valid within a 12 month period of the site assessment date of 26th April 2023. Refer to associated BAL Assessment Report for details.

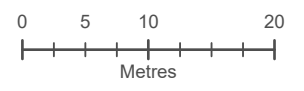


Bushfire Attack Level (BAL) Certificate - Lot 176 (BAL - LOW)

 Lot boundary

Bushfire Attack Level (BAL)

-  BAL - FZ
-  BAL - 40
-  BAL - 29
-  BAL - 19
-  BAL - 12.5
-  BAL - LOW



Datum/Projection:
GDA 1994 MGA Zone 50
22PER2700-SM Date: 14/12/2023



Bushfire Attack Level (BAL) Certificate

Determined in accordance with AS 3959: 2018

Site Details

Address:	Lot 177, Beenyup Grove Estate (Stage 13), Byford		
Suburb:	Byford, 6122	State:	WA
Local Government Area:	Shire of Serpentine Jarrahdale		
Use of building	Residential Dwelling	Main BCA class:	Class 1a
Report / Job Number:	22PER-2700	Report Date:	7/12/2023


Determination of Highest Bushfire Attack Level

AS 3959 Assessment Procedure	Vegetation Classification	Effective Slope	Separation Distance	BAL
Method 1	N/A	N/A	N/A	BAL - LOW

Practitioner Details

I hereby certify that I have undertaken the assessment of the above site and determined the Bushfire Attack Level stated above in accordance with the requirements of AS 3959: 2018.

Name Eva Cronin
Eco Logical Australia

Signature: 

Certificate Date: *26/04/2023




Accreditation No: BPAD 45482
Accreditation Expiry: August 2024







*Note: This BAL Certificate remains valid within a 12 month period of the site assessment date of 26th April 2023. Refer to associated BAL Assessment Report for details.



Bushfire Attack Level (BAL) Certificate - Lot 177 (BAL - LOW)

 Lot boundary

Bushfire Attack Level (BAL)

-  BAL - FZ
-  BAL - 40
-  BAL - 29
-  BAL - 19
-  BAL - 12.5
-  BAL - LOW



Datum/Projection:
GDA 1994 MGA Zone 50
22PER2700-SM Date: 14/12/2023



Bushfire Attack Level (BAL) Certificate

Determined in accordance with AS 3959: 2018

Site Details

Address:	Lot 178, Beenyup Grove Estate (Stage 13), Byford		
Suburb:	Byford, 6122	State:	WA
Local Government Area:	Shire of Serpentine Jarrahdale		
Use of building	Residential Dwelling	Main BCA class:	Class 1a
Report / Job Number:	22PER-2700	Report Date:	7/12/2023


Determination of Highest Bushfire Attack Level

AS 3959 Assessment Procedure	Vegetation Classification	Effective Slope	Separation Distance	BAL
Method 1	N/A	N/A	N/A	BAL - LOW

Practitioner Details

I hereby certify that I have undertaken the assessment of the above site and determined the Bushfire Attack Level stated above in accordance with the requirements of AS 3959: 2018.

Name Eva Cronin
Eco Logical Australia

Signature: 

Certificate Date: *26/04/2023




Accreditation No: BPAD 45482
Accreditation Expiry: August 2024







*Note: This BAL Certificate remains valid within a 12 month period of the site assessment date of 26th April 2023. Refer to associated BAL Assessment Report for details.

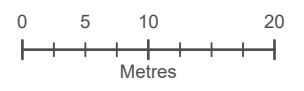


Bushfire Attack Level (BAL) Certificate - Lot 178 (BAL - LOW)

 Lot boundary

Bushfire Attack Level (BAL)

-  BAL - FZ
-  BAL - 40
-  BAL - 29
-  BAL - 19
-  BAL - 12.5
-  BAL - LOW



Datum/Projection:
GDA 1994 MGA Zone 50
22PER2700-SM Date: 14/12/2023



Bushfire Attack Level (BAL) Certificate

Determined in accordance with AS 3959: 2018

Site Details

Address:	Lot 179, Beenyup Grove Estate (Stage 13), Byford		
Suburb:	Byford, 6122	State:	WA
Local Government Area:	Shire of Serpentine Jarrahdale		
Use of building	Residential Dwelling	Main BCA class:	Class 1a
Report / Job Number:	22PER-2700	Report Date:	7/12/2023


Determination of Highest Bushfire Attack Level

AS 3959 Assessment Procedure	Vegetation Classification	Effective Slope	Separation Distance	BAL
Method 1	N/A	N/A	N/A	BAL - LOW

Practitioner Details

I hereby certify that I have undertaken the assessment of the above site and determined the Bushfire Attack Level stated above in accordance with the requirements of AS 3959: 2018.

Name Eva Cronin
Eco Logical Australia

Signature: 

Certificate Date: *26/04/2023




Accreditation No: BPAD 45482
Accreditation Expiry: August 2024







*Note: This BAL Certificate remains valid within a 12 month period of the site assessment date of 26th April 2023. Refer to associated BAL Assessment Report for details.

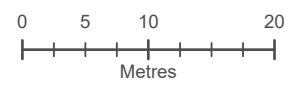


Bushfire Attack Level (BAL) Certificate - Lot 179 (BAL - LOW)

 Lot boundary

Bushfire Attack Level (BAL)

-  BAL - FZ
-  BAL - 40
-  BAL - 29
-  BAL - 19
-  BAL - 12.5
-  BAL - LOW



Datum/Projection:
GDA 1994 MGA Zone 50
22PER2700-SM Date: 14/12/2023



Bushfire Attack Level (BAL) Certificate

Determined in accordance with AS 3959: 2018

Site Details

Address:	Lot 180, Beenyup Grove Estate (Stage 13), Byford		
Suburb:	Byford, 6122	State:	WA
Local Government Area:	Shire of Serpentine Jarrahdale		
Use of building	Residential Dwelling	Main BCA class:	Class 1a
Report / Job Number:	22PER-2700	Report Date:	7/12/2023


Determination of Highest Bushfire Attack Level

AS 3959 Assessment Procedure	Vegetation Classification	Effective Slope	Separation Distance	BAL
Method 1	N/A	N/A	N/A	BAL - LOW

Practitioner Details

I hereby certify that I have undertaken the assessment of the above site and determined the Bushfire Attack Level stated above in accordance with the requirements of AS 3959: 2018.

Name Eva Cronin
Eco Logical Australia

Signature: 

Certificate Date: *26/04/2023




Accreditation No: BPAD 45482
Accreditation Expiry: August 2024







*Note: This BAL Certificate remains valid within a 12 month period of the site assessment date of 26th April 2023. Refer to associated BAL Assessment Report for details.

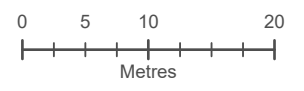


Bushfire Attack Level (BAL) Certificate - Lot 180 (BAL - LOW)

 Lot boundary

Bushfire Attack Level (BAL)

-  BAL - FZ
-  BAL - 40
-  BAL - 29
-  BAL - 19
-  BAL - 12.5
-  BAL - LOW



Datum/Projection:
GDA 1994 MGA Zone 50
22PER2700-SM Date: 14/12/2023



Bushfire Attack Level (BAL) Certificate

Determined in accordance with AS 3959: 2018

Site Details

Address:	Lot 181, Beenyup Grove Estate (Stage 13), Byford		
Suburb:	Byford, 6122	State:	WA
Local Government Area:	Shire of Serpentine Jarrahdale		
Use of building	Residential Dwelling	Main BCA class:	Class 1a
Report / Job Number:	22PER-2700	Report Date:	7/12/2023


Determination of Highest Bushfire Attack Level

AS 3959 Assessment Procedure	Vegetation Classification	Effective Slope	Separation Distance	BAL
Method 1	N/A	N/A	N/A	BAL - LOW

Practitioner Details

I hereby certify that I have undertaken the assessment of the above site and determined the Bushfire Attack Level stated above in accordance with the requirements of AS 3959: 2018.

Name Eva Cronin
Eco Logical Australia

Signature: 

Certificate Date: *26/04/2023




Accreditation No: BPAD 45482
Accreditation Expiry: August 2024







*Note: This BAL Certificate remains valid within a 12 month period of the site assessment date of 26th April 2023. Refer to associated BAL Assessment Report for details.



Bushfire Attack Level (BAL) Certificate - Lot 181 (BAL - LOW)

 Lot boundary

Bushfire Attack Level (BAL)

-  BAL - FZ
-  BAL - 40
-  BAL - 29
-  BAL - 19
-  BAL - 12.5
-  BAL - LOW



Datum/Projection:
GDA 1994 MGA Zone 50
22PER2700-SM Date: 14/12/2023



Bushfire Attack Level (BAL) Certificate

Determined in accordance with AS 3959: 2018

Site Details

Address:	Lot 182, Beenyup Grove Estate (Stage 13), Byford		
Suburb:	Byford, 6122	State:	WA
Local Government Area:	Shire of Serpentine Jarrahdale		
Use of building	Residential Dwelling	Main BCA class:	Class 1a
Report / Job Number:	22PER-2700	Report Date:	7/12/2023


Determination of Highest Bushfire Attack Level

AS 3959 Assessment Procedure	Vegetation Classification	Effective Slope	Separation Distance	BAL
Method 1	N/A	N/A	N/A	BAL - LOW

Practitioner Details

I hereby certify that I have undertaken the assessment of the above site and determined the Bushfire Attack Level stated above in accordance with the requirements of AS 3959: 2018.

Name Eva Cronin
Eco Logical Australia

Signature: 

Certificate Date: *26/04/2023




Accreditation No: BPAD 45482
Accreditation Expiry: August 2024







*Note: This BAL Certificate remains valid within a 12 month period of the site assessment date of 26th April 2023. Refer to associated BAL Assessment Report for details.

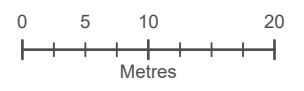


Bushfire Attack Level (BAL) Certificate - Lot 182 (BAL - LOW)

 Lot boundary

Bushfire Attack Level (BAL)

-  BAL - FZ
-  BAL - 40
-  BAL - 29
-  BAL - 19
-  BAL - 12.5
-  BAL - LOW



Datum/Projection:
GDA 1994 MGA Zone 50
22PER2700-SM Date: 14/12/2023



Bushfire Attack Level (BAL) Certificate

Determined in accordance with AS 3959: 2018

Site Details

Address:	Lot 183, Beenyup Grove Estate (Stage 13), Byford		
Suburb:	Byford, 6122	State:	WA
Local Government Area:	Shire of Serpentine Jarrahdale		
Use of building	Residential Dwelling	Main BCA class:	Class 1a
Report / Job Number:	22PER-2700	Report Date:	7/12/2023


Determination of Highest Bushfire Attack Level

AS 3959 Assessment Procedure	Vegetation Classification	Effective Slope	Separation Distance	BAL
Method 1	N/A	N/A	N/A	BAL - LOW

Practitioner Details

I hereby certify that I have undertaken the assessment of the above site and determined the Bushfire Attack Level stated above in accordance with the requirements of AS 3959: 2018.

Name Eva Cronin
Eco Logical Australia

Signature: 

Certificate Date: *26/04/2023




Accreditation No: BPAD 45482
Accreditation Expiry: August 2024







*Note: This BAL Certificate remains valid within a 12 month period of the site assessment date of 26th April 2023. Refer to associated BAL Assessment Report for details.

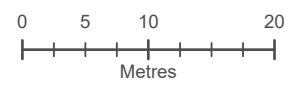


Bushfire Attack Level (BAL) Certificate - Lot 183 (BAL - LOW)

 Lot boundary

Bushfire Attack Level (BAL)

-  BAL - FZ
-  BAL - 40
-  BAL - 29
-  BAL - 19
-  BAL - 12.5
-  BAL - LOW



Datum/Projection:
GDA 1994 MGA Zone 50
22PER2700-SM Date: 14/12/2023



Bushfire Attack Level (BAL) Certificate

Determined in accordance with AS 3959: 2018

Site Details

Address:	Lot 184, Beenyup Grove Estate (Stage 13), Byford		
Suburb:	Byford, 6122	State:	WA
Local Government Area:	Shire of Serpentine Jarrahdale		
Use of building	Residential Dwelling	Main BCA class:	Class 1a
Report / Job Number:	22PER-2700	Report Date:	7/12/2023


Determination of Highest Bushfire Attack Level

AS 3959 Assessment Procedure	Vegetation Classification	Effective Slope	Separation Distance	BAL
Method 1	N/A	N/A	N/A	BAL - LOW

Practitioner Details

I hereby certify that I have undertaken the assessment of the above site and determined the Bushfire Attack Level stated above in accordance with the requirements of AS 3959: 2018.

Name Eva Cronin
Eco Logical Australia

Signature: 

Certificate Date: *26/04/2023




Accreditation No: BPAD 45482
Accreditation Expiry: August 2024







*Note: This BAL Certificate remains valid within a 12 month period of the site assessment date of 26th April 2023. Refer to associated BAL Assessment Report for details.

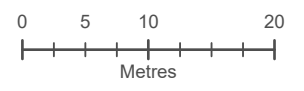


Bushfire Attack Level (BAL) Certificate - Lot 184 (BAL - LOW)

 Lot boundary

Bushfire Attack Level (BAL)

-  BAL - FZ
-  BAL - 40
-  BAL - 29
-  BAL - 19
-  BAL - 12.5
-  BAL - LOW



Datum/Projection:
GDA 1994 MGA Zone 50
22PER2700-SM Date: 14/12/2023



Bushfire Attack Level (BAL) Certificate

Determined in accordance with AS 3959: 2018

Site Details

Address:	Lot 185, Beenyup Grove Estate (Stage 13), Byford		
Suburb:	Byford, 6122	State:	WA
Local Government Area:	Shire of Serpentine Jarrahdale		
Use of building	Residential Dwelling	Main BCA class:	Class 1a
Report / Job Number:	22PER-2700	Report Date:	7/12/2023


Determination of Highest Bushfire Attack Level

AS 3959 Assessment Procedure	Vegetation Classification	Effective Slope	Separation Distance	BAL
Method 1	N/A	N/A	N/A	BAL - LOW

Practitioner Details

I hereby certify that I have undertaken the assessment of the above site and determined the Bushfire Attack Level stated above in accordance with the requirements of AS 3959: 2018.

Name Eva Cronin
Eco Logical Australia

Signature: 

Certificate Date: *26/04/2023




Accreditation No: BPAD 45482
Accreditation Expiry: August 2024







*Note: This BAL Certificate remains valid within a 12 month period of the site assessment date of 26th April 2023. Refer to associated BAL Assessment Report for details.



Bushfire Attack Level (BAL) Certificate - Lot 185 (BAL - LOW)

 Lot boundary

Bushfire Attack Level (BAL)

-  BAL - FZ
-  BAL - 40
-  BAL - 29
-  BAL - 19
-  BAL - 12.5
-  BAL - LOW



Datum/Projection:
GDA 1994 MGA Zone 50
22PER2700-SM Date: 14/12/2023



Bushfire Attack Level (BAL) Certificate

Determined in accordance with AS 3959: 2018

Site Details

Address:	Lot 186, Beenyup Grove Estate (Stage 13), Byford		
Suburb:	Byford, 6122	State:	WA
Local Government Area:	Shire of Serpentine Jarrahdale		
Use of building	Residential Dwelling	Main BCA class:	Class 1a
Report / Job Number:	22PER-2700	Report Date:	7/12/2023


Determination of Highest Bushfire Attack Level

AS 3959 Assessment Procedure	Vegetation Classification	Effective Slope	Separation Distance	BAL
Method 1	N/A	N/A	N/A	BAL - LOW

Practitioner Details

I hereby certify that I have undertaken the assessment of the above site and determined the Bushfire Attack Level stated above in accordance with the requirements of AS 3959: 2018.

Name Eva Cronin
Eco Logical Australia

Signature: 

Certificate Date: *26/04/2023




Accreditation No: BPAD 45482
Accreditation Expiry: August 2024







*Note: This BAL Certificate remains valid within a 12 month period of the site assessment date of 26th April 2023. Refer to associated BAL Assessment Report for details.

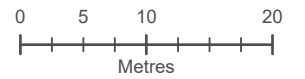


Bushfire Attack Level (BAL) Certificate - Lot 186 (BAL - LOW)

 Lot boundary

Bushfire Attack Level (BAL)

-  BAL - FZ
-  BAL - 40
-  BAL - 29
-  BAL - 19
-  BAL - 12.5
-  BAL - LOW



Datum/Projection:
GDA 1994 MGA Zone 50
22PER2700-SM Date: 14/12/2023



Bushfire Attack Level (BAL) Certificate

Determined in accordance with AS 3959: 2018

Site Details

Address:	Lot 187, Beenyup Grove Estate (Stage 13), Byford		
Suburb:	Byford, 6122	State:	WA
Local Government Area:	Shire of Serpentine Jarrahdale		
Use of building	Residential Dwelling	Main BCA class:	Class 1a
Report / Job Number:	22PER-2700	Report Date:	7/12/2023


Determination of Highest Bushfire Attack Level

AS 3959 Assessment Procedure	Vegetation Classification	Effective Slope	Separation Distance	BAL
Method 1	N/A	N/A	N/A	BAL - LOW

Practitioner Details

I hereby certify that I have undertaken the assessment of the above site and determined the Bushfire Attack Level stated above in accordance with the requirements of AS 3959: 2018.

Name Eva Cronin
Eco Logical Australia

Signature: 

Certificate Date: *26/04/2023




Accreditation No: BPAD 45482
Accreditation Expiry: August 2024







*Note: This BAL Certificate remains valid within a 12 month period of the site assessment date of 26th April 2023. Refer to associated BAL Assessment Report for details.

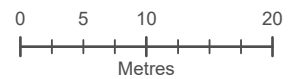


Bushfire Attack Level (BAL) Certificate - Lot 187 (BAL - LOW)

 Lot boundary

Bushfire Attack Level (BAL)

-  BAL - FZ
-  BAL - 40
-  BAL - 29
-  BAL - 19
-  BAL - 12.5
-  BAL - LOW



Datum/Projection:
GDA 1994 MGA Zone 50
22PER2700-SM Date: 14/12/2023



Bushfire Attack Level (BAL) Certificate

Determined in accordance with AS 3959: 2018

Site Details

Address:	Lot 188, Beenyup Grove Estate (Stage 13), Byford		
Suburb:	Byford, 6122	State:	WA
Local Government Area:	Shire of Serpentine Jarrahdale		
Use of building	Residential Dwelling	Main BCA class:	Class 1a
Report / Job Number:	22PER-2700	Report Date:	7/12/2023


Determination of Highest Bushfire Attack Level

AS 3959 Assessment Procedure	Vegetation Classification	Effective Slope	Separation Distance	BAL
Method 1	N/A	N/A	N/A	BAL - LOW

Practitioner Details

I hereby certify that I have undertaken the assessment of the above site and determined the Bushfire Attack Level stated above in accordance with the requirements of AS 3959: 2018.

Name Eva Cronin
Eco Logical Australia

Signature: 

Certificate Date: *26/04/2023




Accreditation No: BPAD 45482
Accreditation Expiry: August 2024







*Note: This BAL Certificate remains valid within a 12 month period of the site assessment date of 26th April 2023. Refer to associated BAL Assessment Report for details.

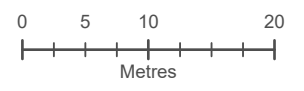


Bushfire Attack Level (BAL) Certificate - Lot 188 (BAL - LOW)

 Lot boundary

Bushfire Attack Level (BAL)

-  BAL - FZ
-  BAL - 40
-  BAL - 29
-  BAL - 19
-  BAL - 12.5
-  BAL - LOW



Datum/Projection:
GDA 1994 MGA Zone 50
22PER2700-SM Date: 14/12/2023



Bushfire Attack Level (BAL) Certificate

Determined in accordance with AS 3959: 2018

Site Details

Address:	Lot 189, Beenyup Grove Estate (Stage 13), Byford		
Suburb:	Byford, 6122	State:	WA
Local Government Area:	Shire of Serpentine Jarrahdale		
Use of building	Residential Dwelling	Main BCA class:	Class 1a
Report / Job Number:	22PER-2700	Report Date:	7/12/2023


Determination of Highest Bushfire Attack Level

AS 3959 Assessment Procedure	Vegetation Classification	Effective Slope	Separation Distance	BAL
Method 1	N/A	N/A	N/A	BAL - LOW

Practitioner Details

I hereby certify that I have undertaken the assessment of the above site and determined the Bushfire Attack Level stated above in accordance with the requirements of AS 3959: 2018.

Name Eva Cronin
Eco Logical Australia

Signature: 

Certificate Date: *26/04/2023




Accreditation No: BPAD 45482
Accreditation Expiry: August 2024







*Note: This BAL Certificate remains valid within a 12 month period of the site assessment date of 26th April 2023. Refer to associated BAL Assessment Report for details.



Bushfire Attack Level (BAL) Certificate - Lot 189 (BAL - LOW)

 Lot boundary

Bushfire Attack Level (BAL)

-  BAL - FZ
-  BAL - 40
-  BAL - 29
-  BAL - 19
-  BAL - 12.5
-  BAL - LOW



Datum/Projection:
GDA 1994 MGA Zone 50
22PER2700-SM Date: 14/12/2023



Bushfire Attack Level (BAL) Certificate

Determined in accordance with AS 3959: 2018

Site Details

Address:	Lot 190, Beenyup Grove Estate (Stage 13), Byford		
Suburb:	Byford, 6122	State:	WA
Local Government Area:	Shire of Serpentine Jarrahdale		
Use of building	Residential Dwelling	Main BCA class:	Class 1a
Report / Job Number:	22PER-2700	Report Date:	7/12/2023


Determination of Highest Bushfire Attack Level

AS 3959 Assessment Procedure	Vegetation Classification	Effective Slope	Separation Distance	BAL
Method 1	N/A	N/A	N/A	BAL - LOW

Practitioner Details

I hereby certify that I have undertaken the assessment of the above site and determined the Bushfire Attack Level stated above in accordance with the requirements of AS 3959: 2018.

Name Eva Cronin
Eco Logical Australia

Signature: 

Certificate Date: *26/04/2023




Accreditation No: BPAD 45482
Accreditation Expiry: August 2024







*Note: This BAL Certificate remains valid within a 12 month period of the site assessment date of 26th April 2023. Refer to associated BAL Assessment Report for details.

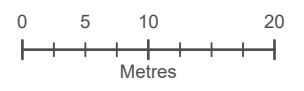


Bushfire Attack Level (BAL) Certificate - Lot 190 (BAL - LOW)

 Lot boundary

Bushfire Attack Level (BAL)

-  BAL - FZ
-  BAL - 40
-  BAL - 29
-  BAL - 19
-  BAL - 12.5
-  BAL - LOW



Datum/Projection:
GDA 1994 MGA Zone 50
22PER2700-SM Date: 14/12/2023



Bushfire Attack Level (BAL) Certificate

Determined in accordance with AS 3959: 2018

Site Details

Address:	Lot 191, Beenyup Grove Estate (Stage 13), Byford		
Suburb:	Byford, 6122	State:	WA
Local Government Area:	Shire of Serpentine Jarrahdale		
Use of building	Residential Dwelling	Main BCA class:	Class 1a
Report / Job Number:	22PER-2700	Report Date:	7/12/2023


Determination of Highest Bushfire Attack Level

AS 3959 Assessment Procedure	Vegetation Classification	Effective Slope	Separation Distance	BAL
Method 1	N/A	N/A	N/A	BAL - LOW

Practitioner Details

I hereby certify that I have undertaken the assessment of the above site and determined the Bushfire Attack Level stated above in accordance with the requirements of AS 3959: 2018.

Name Eva Cronin
Eco Logical Australia

Signature: 

Certificate Date: *26/04/2023




Accreditation No: BPAD 45482
Accreditation Expiry: August 2024







*Note: This BAL Certificate remains valid within a 12 month period of the site assessment date of 26th April 2023. Refer to associated BAL Assessment Report for details.

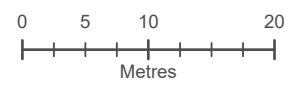


Bushfire Attack Level (BAL) Certificate - Lot 191 (BAL - LOW)

 Lot boundary

Bushfire Attack Level (BAL)

-  BAL - FZ
-  BAL - 40
-  BAL - 29
-  BAL - 19
-  BAL - 12.5
-  BAL - LOW



Datum/Projection:
GDA 1994 MGA Zone 50
22PER2700-SM Date: 14/12/2023



Bushfire Attack Level (BAL) Certificate

Determined in accordance with AS 3959: 2018

Site Details

Address:	Lot 192, Beenyup Grove Estate (Stage 13), Byford		
Suburb:	Byford, 6122	State:	WA
Local Government Area:	Shire of Serpentine Jarrahdale		
Use of building	Residential Dwelling	Main BCA class:	Class 1a
Report / Job Number:	22PER-2700	Report Date:	7/12/2023


Determination of Highest Bushfire Attack Level

AS 3959 Assessment Procedure	Vegetation Classification	Effective Slope	Separation Distance	BAL
Method 1	N/A	N/A	N/A	BAL - LOW

Practitioner Details

I hereby certify that I have undertaken the assessment of the above site and determined the Bushfire Attack Level stated above in accordance with the requirements of AS 3959: 2018.

Name Eva Cronin
Eco Logical Australia

Signature: 

Certificate Date: *26/04/2023




Accreditation No: BPAD 45482
Accreditation Expiry: August 2024







*Note: This BAL Certificate remains valid within a 12 month period of the site assessment date of 26th April 2023. Refer to associated BAL Assessment Report for details.

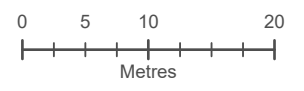


Bushfire Attack Level (BAL) Certificate - Lot 192 (BAL - LOW)

 Lot boundary

Bushfire Attack Level (BAL)

-  BAL - FZ
-  BAL - 40
-  BAL - 29
-  BAL - 19
-  BAL - 12.5
-  BAL - LOW



Datum/Projection:
GDA 1994 MGA Zone 50
22PER2700-SM Date: 14/12/2023



Bushfire Attack Level (BAL) Certificate

Determined in accordance with AS 3959: 2018

Site Details

Address:	Lot 193, Beenyup Grove Estate (Stage 13), Byford		
Suburb:	Byford, 6122	State:	WA
Local Government Area:	Shire of Serpentine Jarrahdale		
Use of building	Residential Dwelling	Main BCA class:	Class 1a
Report / Job Number:	22PER-2700	Report Date:	7/12/2023


Determination of Highest Bushfire Attack Level

AS 3959 Assessment Procedure	Vegetation Classification	Effective Slope	Separation Distance	BAL
Method 1	N/A	N/A	N/A	BAL - LOW

Practitioner Details

I hereby certify that I have undertaken the assessment of the above site and determined the Bushfire Attack Level stated above in accordance with the requirements of AS 3959: 2018.

Name Eva Cronin
Eco Logical Australia

Signature: 

Certificate Date: *26/04/2023




Accreditation No: BPAD 45482
Accreditation Expiry: August 2024







*Note: This BAL Certificate remains valid within a 12 month period of the site assessment date of 26th April 2023. Refer to associated BAL Assessment Report for details.



Bushfire Attack Level (BAL) Certificate - Lot 193 (BAL - LOW)

 Lot boundary

Bushfire Attack Level (BAL)

-  BAL - FZ
-  BAL - 40
-  BAL - 29
-  BAL - 19
-  BAL - 12.5
-  BAL - LOW



Datum/Projection:
GDA 1994 MGA Zone 50
22PER2700-SM Date: 14/12/2023



Bushfire Attack Level (BAL) Certificate

Determined in accordance with AS 3959: 2018

Site Details

Address:	Lot 194, Beenyup Grove Estate (Stage 13), Byford		
Suburb:	Byford, 6122	State:	WA
Local Government Area:	Shire of Serpentine Jarrahdale		
Use of building	Residential Dwelling	Main BCA class:	Class 1a
Report / Job Number:	22PER-2700	Report Date:	7/12/2023


Determination of Highest Bushfire Attack Level

AS 3959 Assessment Procedure	Vegetation Classification	Effective Slope	Separation Distance	BAL
Method 1	N/A	N/A	N/A	BAL - LOW

Practitioner Details

I hereby certify that I have undertaken the assessment of the above site and determined the Bushfire Attack Level stated above in accordance with the requirements of AS 3959: 2018.

Name Eva Cronin
Eco Logical Australia

Signature: 

Certificate Date: *26/04/2023




Accreditation No: BPAD 45482
Accreditation Expiry: August 2024







*Note: This BAL Certificate remains valid within a 12 month period of the site assessment date of 26th April 2023. Refer to associated BAL Assessment Report for details.

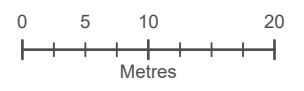


Bushfire Attack Level (BAL) Certificate - Lot 194 (BAL - LOW)

 Lot boundary

Bushfire Attack Level (BAL)

-  BAL - FZ
-  BAL - 40
-  BAL - 29
-  BAL - 19
-  BAL - 12.5
-  BAL - LOW



Datum/Projection:
GDA 1994 MGA Zone 50
22PER2700-SM Date: 14/12/2023



Bushfire Attack Level (BAL) Certificate

Determined in accordance with AS 3959: 2018

Site Details

Address:	Lot 195, Beenyup Grove Estate (Stage 13), Byford		
Suburb:	Byford, 6122	State:	WA
Local Government Area:	Shire of Serpentine Jarrahdale		
Use of building	Residential Dwelling	Main BCA class:	Class 1a
Report / Job Number:	22PER-2700	Report Date:	7/12/2023


Determination of Highest Bushfire Attack Level

AS 3959 Assessment Procedure	Vegetation Classification	Effective Slope	Separation Distance	BAL
Method 1	N/A	N/A	N/A	BAL - LOW

Practitioner Details

I hereby certify that I have undertaken the assessment of the above site and determined the Bushfire Attack Level stated above in accordance with the requirements of AS 3959: 2018.

Name Eva Cronin
Eco Logical Australia

Signature: 

Certificate Date: *26/04/2023




Accreditation No: BPAD 45482
Accreditation Expiry: August 2024







*Note: This BAL Certificate remains valid within a 12 month period of the site assessment date of 26th April 2023. Refer to associated BAL Assessment Report for details.

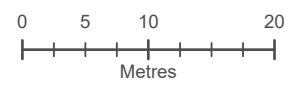


Bushfire Attack Level (BAL) Certificate - Lot 195 (BAL - LOW)

 Lot boundary

Bushfire Attack Level (BAL)

-  BAL - FZ
-  BAL - 40
-  BAL - 29
-  BAL - 19
-  BAL - 12.5
-  BAL - LOW



Datum/Projection:
GDA 1994 MGA Zone 50
22PER2700-SM Date: 14/12/2023



Bushfire Attack Level (BAL) Certificate

Determined in accordance with AS 3959: 2018

Site Details

Address:	Lot 9033, Beenyup Grove Estate (Stage 13), Byford		
Suburb:	Byford, 6122	State:	WA
Local Government Area:	Shire of Serpentine Jarrahdale		
Use of building	Residential Dwelling	Main BCA class:	Class 1a
Report / Job Number:	22PER-2700	Report Date:	7/12/2023


Determination of Highest Bushfire Attack Level

AS 3959 Assessment Procedure	Vegetation Classification	Effective Slope	Separation Distance	BAL
Method 1	N/A	N/A	N/A	BAL - LOW

Practitioner Details

I hereby certify that I have undertaken the assessment of the above site and determined the Bushfire Attack Level stated above in accordance with the requirements of AS 3959: 2018.

Name Eva Cronin
Eco Logical Australia

Signature: 

Certificate Date: *26/04/2023




Accreditation No: BPAD 45482
Accreditation Expiry: August 2024







*Note: This BAL Certificate remains valid within a 12 month period of the site assessment date of 26th April 2023. Refer to associated BAL Assessment Report for details.

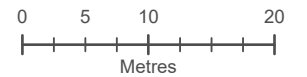


Bushfire Attack Level (BAL) Certificate - Lot 9033 (BAL - LOW)

 Lot boundary

Bushfire Attack Level (BAL)

-  BAL - FZ
-  BAL - 40
-  BAL - 29
-  BAL - 19
-  BAL - 12.5
-  BAL - LOW



Datum/Projection:
GDA 1994 MGA Zone 50
22PER2700-SM Date: 14/12/2023

