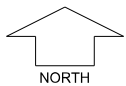


**Beenyup Grove
STAGE 5**



SCALE 1:250

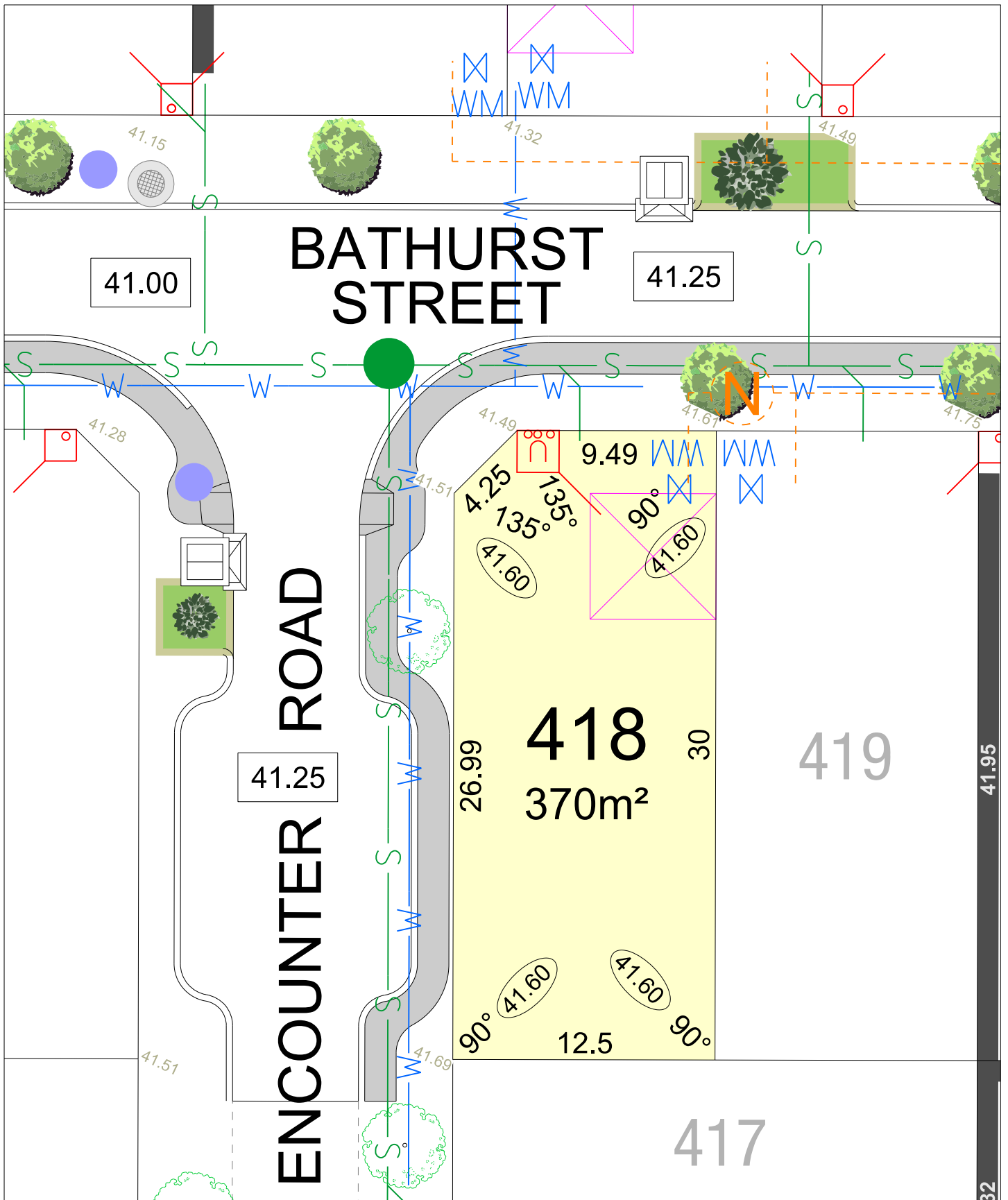
MNG. Ref: 99579lip-066a Date: 15/06/2020

Depicted Information subject to approvals and survey.

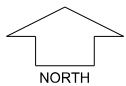
All dimensions and areas are subject to survey. The particulars on this brochure are supplied for Information only and shall not be taken as a representation in any respect on the part of the Vendor or its agent. Authorities should be consulted when services are contained within lot boundaries as building restrictions may apply. All retaining walls and associated easements are shown exaggerated for clarity.

LEGEND

	WATER		POWER DOME MINI PILLAR		TOP OF KERB HEIGHT
	WATER METER/ VALVE / HYDRANT		POWER DOME UNIVERSAL PILLAR		SPOT LEVEL
	SEWER		STREETLIGHTS		PAD LEVEL
	DRAINAGE		PADMOUNT SITE		ROAD LEVEL
	NBN CONNECTION		ACCESS RESTRICTION		RETAINING WALL & HEIGHT
	STREET TREE LOCATION		DESIGNATED GARAGE LOCATION		SUBSOIL DRAINAGE PIT
			RAIN GARDEN		



Beenyup Grove STAGE 5



SCALE 1:250

MNG. Ref: 99579lip-066a Date: 15/06/2020

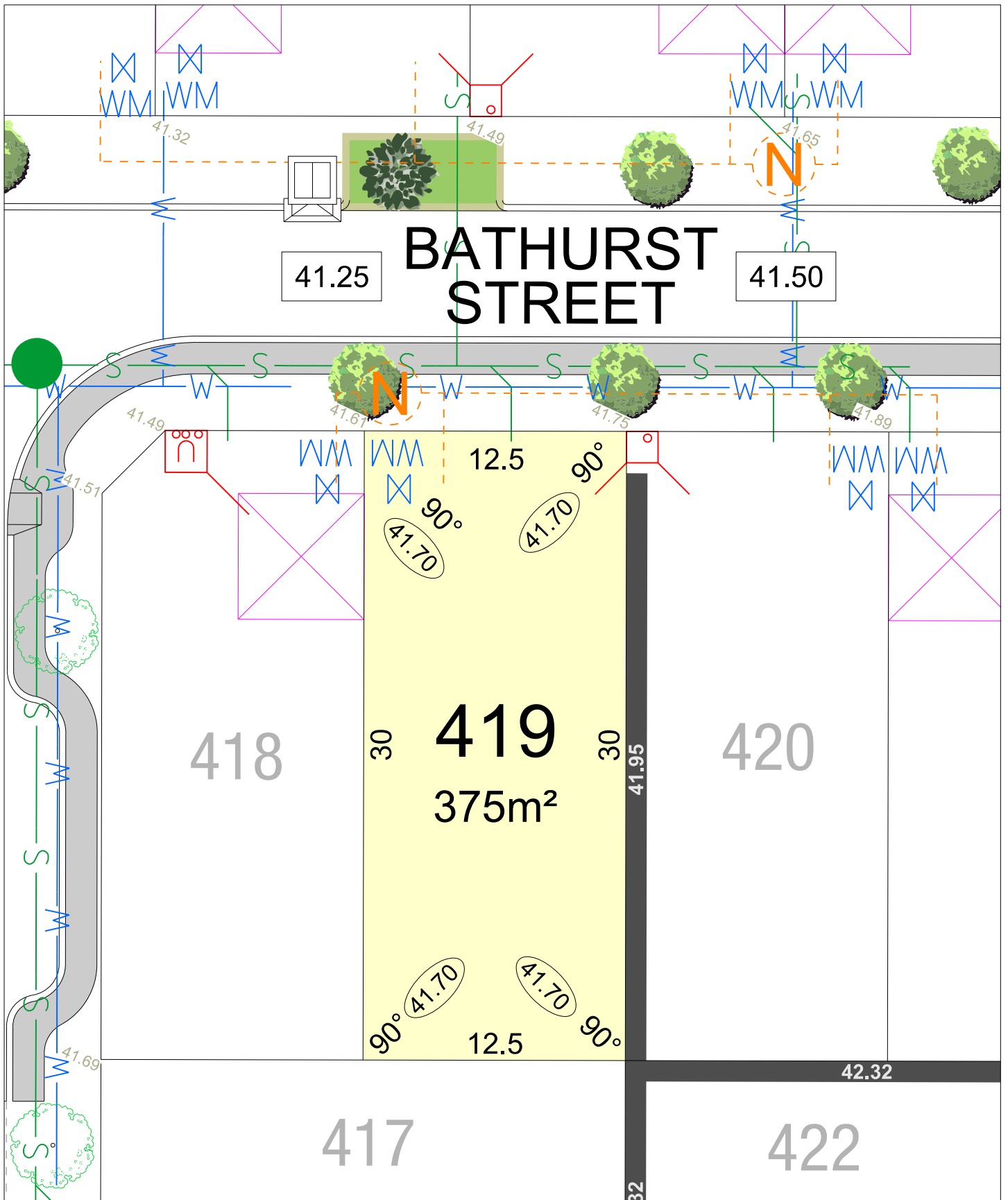
Depicted Information subject to approvals and survey.

All dimensions and areas are subject to survey. The particulars on this brochure are supplied for Information only and shall not be taken as a representation in any respect on the part of the Vendor or its agent. Authorities should be consulted when services are contained within lot boundaries as building restrictions may apply. All retaining walls and associated easements are shown exaggerated for clarity.

LEGEND

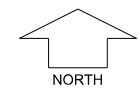
- WATER
- WATER METER/ VALVE / HYDRANT
- SEWER
- DRAINAGE
- NBN CONNECTION
- STREET TREE LOCATION
- POWER DOME MINI PILLAR
- POWER DOME UNIVERSAL PILLAR
- STREETLIGHTS
- PADMOUNT SITE
- ACCESS RESTRICTION
- RETAINING WALL & HEIGHT
- DESIGNATED GARAGE LOCATION

- TOP OF KERB HEIGHT
- SPOT LEVEL
- PAD LEVEL
- ROAD LEVEL
- SUBSOIL DRAINAGE PIT
- RAIN GARDEN



Beenyup Grove STAGE 5

SCALE 1:250



MNG. Ref: 99579lip-066a Date: 15/06/2020

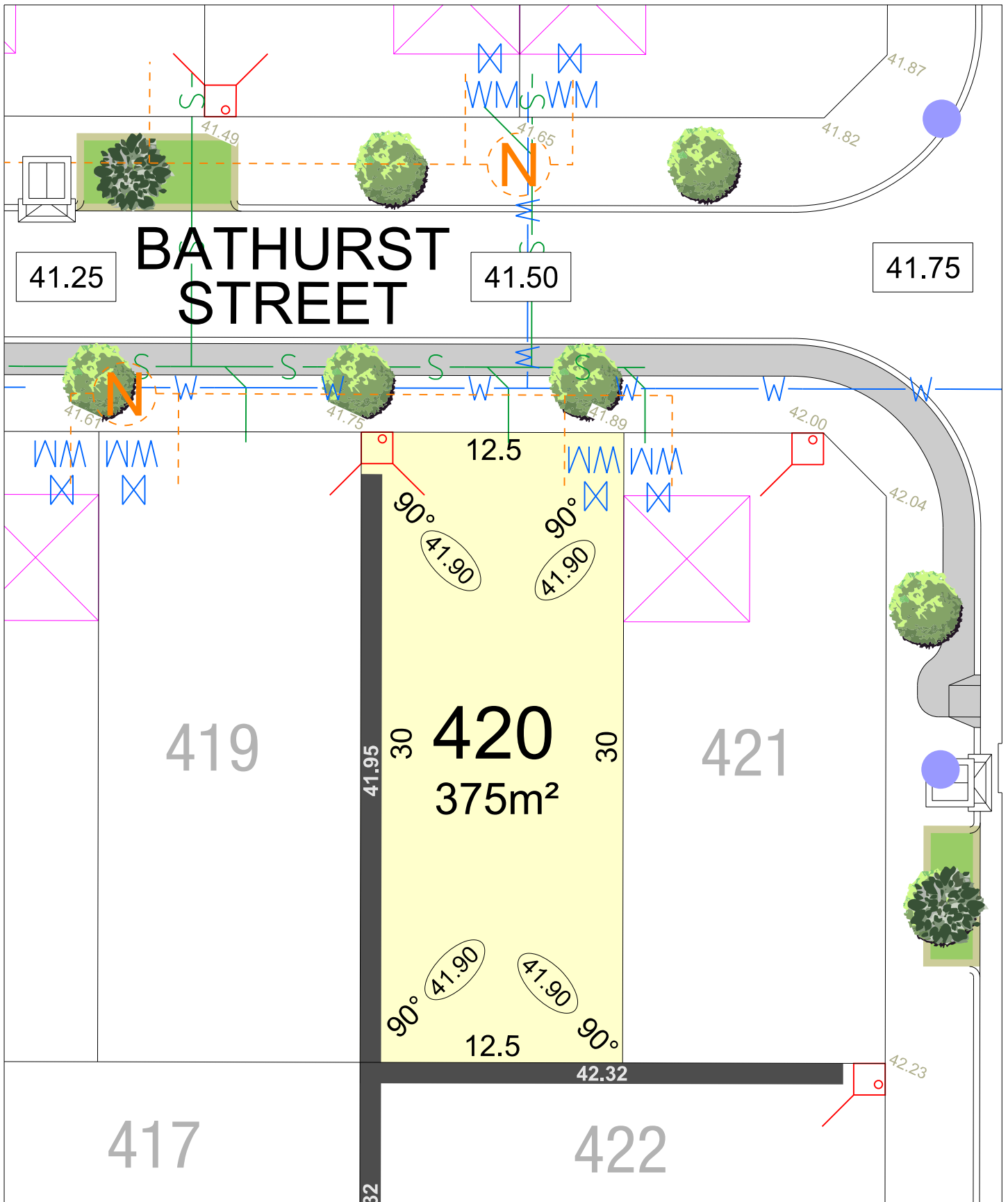
Depicted Information subject to approvals and survey.

All dimensions and areas are subject to survey. The particulars on this brochure are supplied for Information only and shall not be taken as a representation in any respect on the part of the Vendor or its agent. Authorities should be consulted when services are contained within lot boundaries as building restrictions may apply. All retaining walls and associated easements are shown exaggerated for clarity.

LEGEND

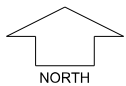
- WATER
- WATER METER/ VALVE / HYDRANT
- SEWER
- DRAINAGE
- NBN CONNECTION
- STREET TREE LOCATION

- POWER DOME MINI PILLAR
- POWER DOME UNIVERSAL PILLAR
- STREETLIGHTS
- PADMOUNT SITE
- ACCESS RESTRICTION
- RETAINING WALL & HEIGHT
- DESIGNATED GARAGE LOCATION
- RAIN GARDEN
- TOP OF KERB HEIGHT
- SPOT LEVEL
- PAD LEVEL
- ROAD LEVEL
- SUBSOIL DRAINAGE PIT



Beenyup Grove STAGE 5

SCALE 1:250



NORTH

MNG. Ref: 99579lip-066a Date: 15/06/2020

Depicted Information subject to approvals and survey.

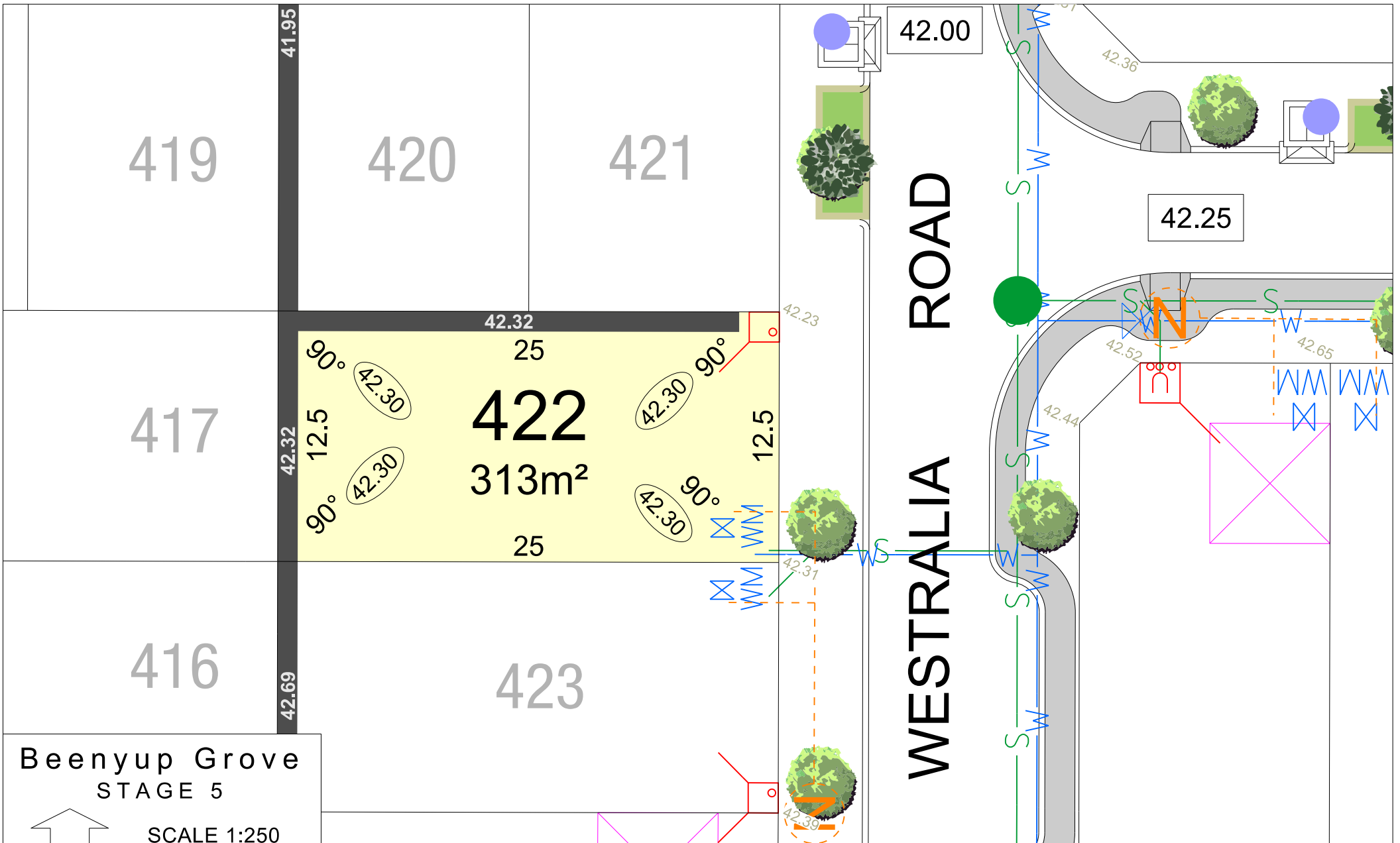
All dimensions and areas are subject to survey. The particulars on this brochure are supplied for Information only and shall not be taken as a representation in any respect on the part of the Vendor or its agent. Authorities should be consulted when services are contained within lot boundaries as building restrictions may apply. All retaining walls and associated easements are shown exaggerated for clarity.

LEGEND

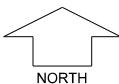
- WATER
- WATER METER/ VALVE / HYDRANT
- SEWER
- DRAINAGE
- NBN CONNECTION
- STREET TREE LOCATION

- POWER DOME MINI PILLAR
- POWER DOME UNIVERSAL PILLAR
- STREETLIGHTS
- PADMOUNT SITE
- ACCESS RESTRICTION
- RETAINING WALL & HEIGHT
- DESIGNATED GARAGE LOCATION

- TOP OF KERB HEIGHT
- SPOT LEVEL
- PAD LEVEL
- ROAD LEVEL
- SUBSOIL DRAINAGE PIT
- RAIN GARDEN



**Beenyup Grove
STAGE 5**

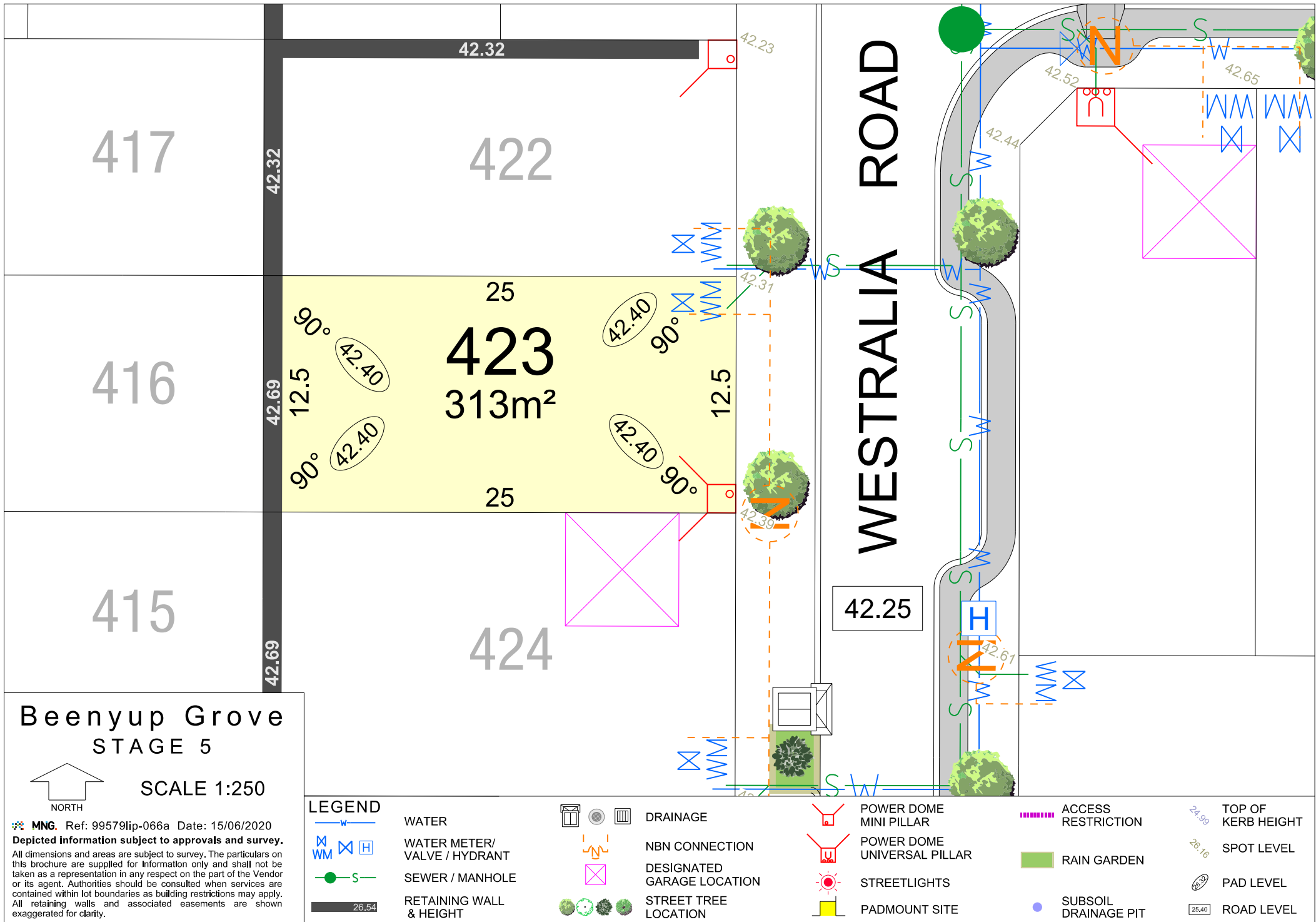


SCALE 1:250

MNG. Ref: 99579lip-066a Date: 15/06/2020
 Depicted information subject to approvals and survey.
 All dimensions and areas are subject to survey. The particulars on this brochure are supplied for Information only and shall not be taken as a representation in any respect on the part of the Vendor or its agent. Authorities should be consulted when services are contained within lot boundaries as building restrictions may apply. All retaining walls and associated easements are shown exaggerated for clarity.

LEGEND

- | | | | | | | |
|------------------------------|----------------------------|-----------------------------|----------------------|-------------------------|----------------------|--------------------|
| WATER | DRAINAGE | POWER DOME MINI PILLAR | ACCESS RESTRICTION | SEWER / MANHOLE | RAIN GARDEN | TOP OF KERB HEIGHT |
| WATER METER/ VALVE / HYDRANT | NBN CONNECTION | POWER DOME UNIVERSAL PILLAR | SUBSOIL DRAINAGE PIT | RETAINING WALL & HEIGHT | STREET TREE LOCATION | SPOT LEVEL |
| RETAINING WALL & HEIGHT | DESIGNATED GARAGE LOCATION | STREETLIGHTS | PADMOUNT SITE | HOUSE | PAD LEVEL | ROAD LEVEL |



417

422

416

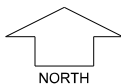
423
313m²

415

424

WESTRALIA ROAD

Beenyup Grove
STAGE 5



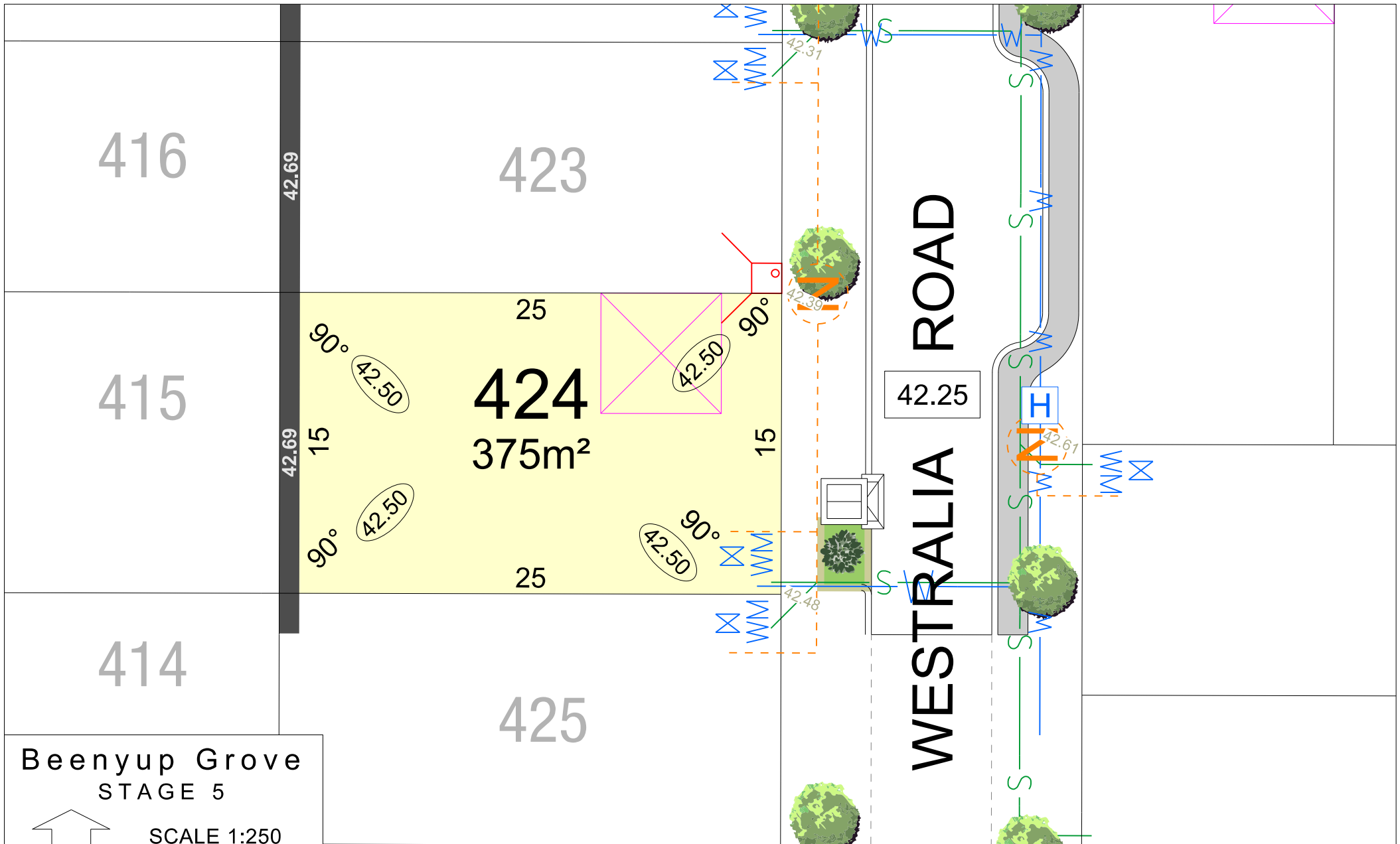
SCALE 1:250

MNG. Ref: 99579lip-066a Date: 15/06/2020


Depicted information subject to approvals and survey.
All dimensions and areas are subject to survey. The particulars on this brochure are supplied for Information only and shall not be taken as a representation in any respect on the part of the Vendor or its agent. Authorities should be consulted when services are contained within lot boundaries as building restrictions may apply. All retaining walls and associated easements are shown exaggerated for clarity.

LEGEND


WATER	DRAINAGE	POWER DOME MINI PILLAR	ACCESS RESTRICTION	TOP OF KERB HEIGHT
WATER METER/ VALVE / HYDRANT	NBN CONNECTION	POWER DOME UNIVERSAL PILLAR	RAIN GARDEN	SPOT LEVEL
SEWER / MANHOLE	DESIGNATED GARAGE LOCATION	STREETLIGHTS	SUBSOIL DRAINAGE PIT	PAD LEVEL
RETAINING WALL & HEIGHT	STREET TREE LOCATION	PADMOUNT SITE		ROAD LEVEL






















Beenyup Grove
STAGE 5

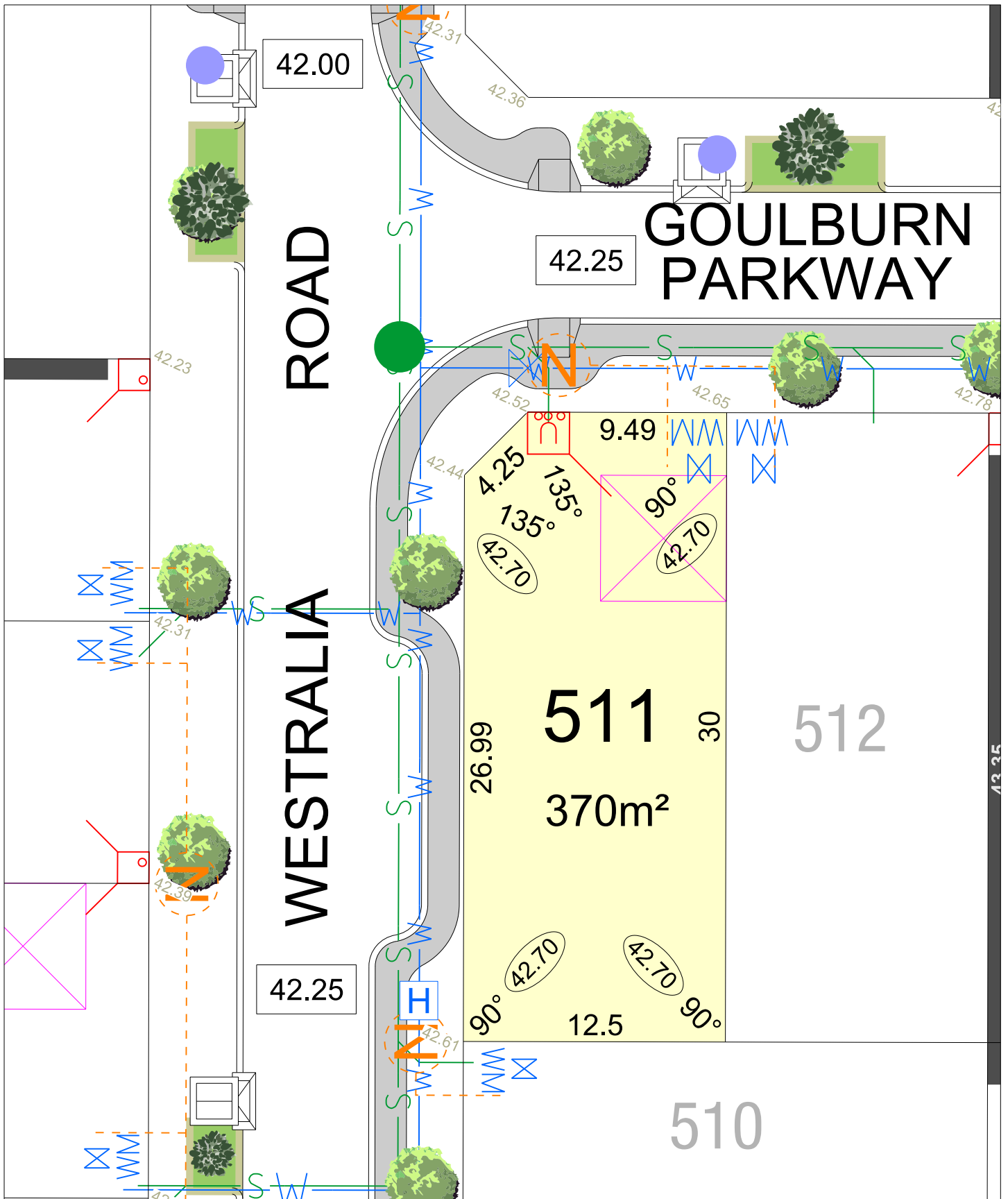
 NORTH

SCALE 1:250

 MNG. Ref: 99579lip-066a Date: 15/06/2020

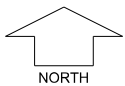
Depicted information subject to approvals and survey.
 All dimensions and areas are subject to survey. The particulars on this brochure are supplied for Information only and shall not be taken as a representation in any respect on the part of the Vendor or its agent. Authorities should be consulted when services are contained within lot boundaries as building restrictions may apply. All retaining walls and associated easements are shown exaggerated for clarity.

LEGEND		DRAINAGE		POWER DOME		ACCESS RESTRICTION		ELEVATIONS	
	WATER		DRAINAGE		MINI PILLAR		ACCESS RESTRICTION		TOP OF KERB HEIGHT
	WATER METER/ VALVE / HYDRANT		NBN CONNECTION		UNIVERSAL PILLAR		RAIN GARDEN		SPOT LEVEL
	SEWER / MANHOLE		DESIGNATED GARAGE LOCATION		STREETLIGHTS		SUBSOIL DRAINAGE PIT		PAD LEVEL
	RETAINING WALL & HEIGHT		STREET TREE LOCATION		PADMOUNT SITE				ROAD LEVEL



Beenypup Grove STAGE 5

SCALE 1:250



NORTH

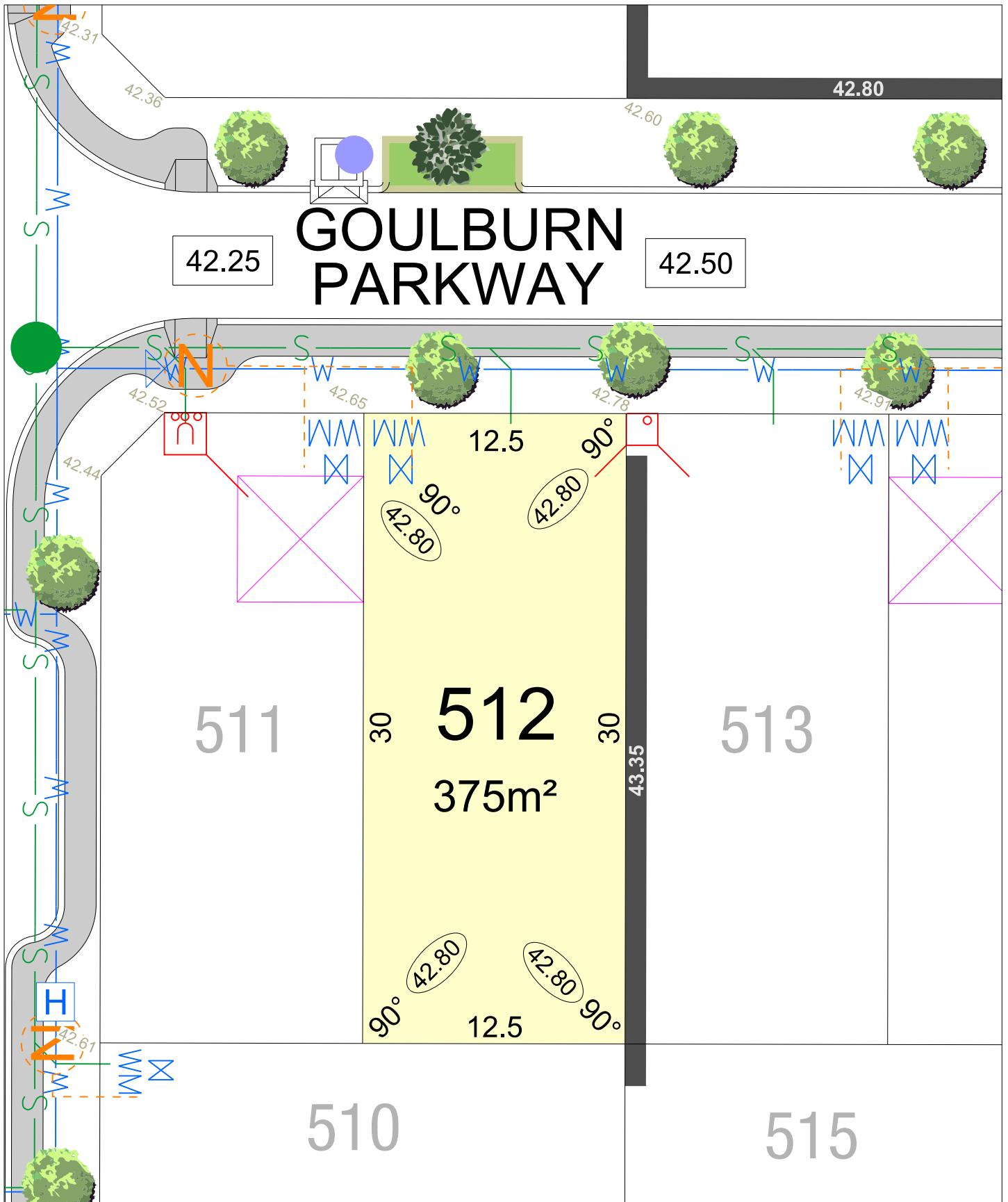
MNG. Ref: 99579lip-066a Date: 15/06/2020

Depicted Information subject to approvals and survey.

All dimensions and areas are subject to survey. The particulars on this brochure are supplied for information only and shall not be taken as a representation in any respect on the part of the Vendor or its agent. Authorities should be consulted when services are contained within lot boundaries as building restrictions may apply. All retaining walls and associated easements are shown exaggerated for clarity.

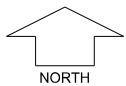
LEGEND

- | | | | | | | |
|--|------------------------------|--|-----------------------------|--|-------|-------------------------|
| | WATER | | POWER DOME MINI PILLAR | | 26.80 | TOP OF KERB HEIGHT |
| | WATER METER/ VALVE / HYDRANT | | POWER DOME UNIVERSAL PILLAR | | 26.16 | SPOT LEVEL |
| | SEWER | | STREETLIGHTS | | 26.30 | PAD LEVEL |
| | SEWER | | PADMOUNT SITE | | 25.40 | ROAD LEVEL |
| | DRAINAGE | | ACCESS RESTRICTION | | 26.54 | RETAINING WALL & HEIGHT |
| | NBN CONNECTION | | DESIGNATED GARAGE LOCATION | | | SUBSOIL DRAINAGE PIT |
| | STREET TREE LOCATION | | RAIN GARDEN | | | |



Beenypup Grove STAGE 5

SCALE 1:250



MNG. Ref: 99579lip-066a Date: 15/06/2020

Depicted Information subject to approvals and survey.

All dimensions and areas are subject to survey. The particulars on this brochure are supplied for Information only and shall not be taken as a representation in any respect on the part of the Vendor or its agent. Authorities should be consulted when services are contained within lot boundaries as building restrictions may apply. All retaining walls and associated easements are shown exaggerated for clarity.

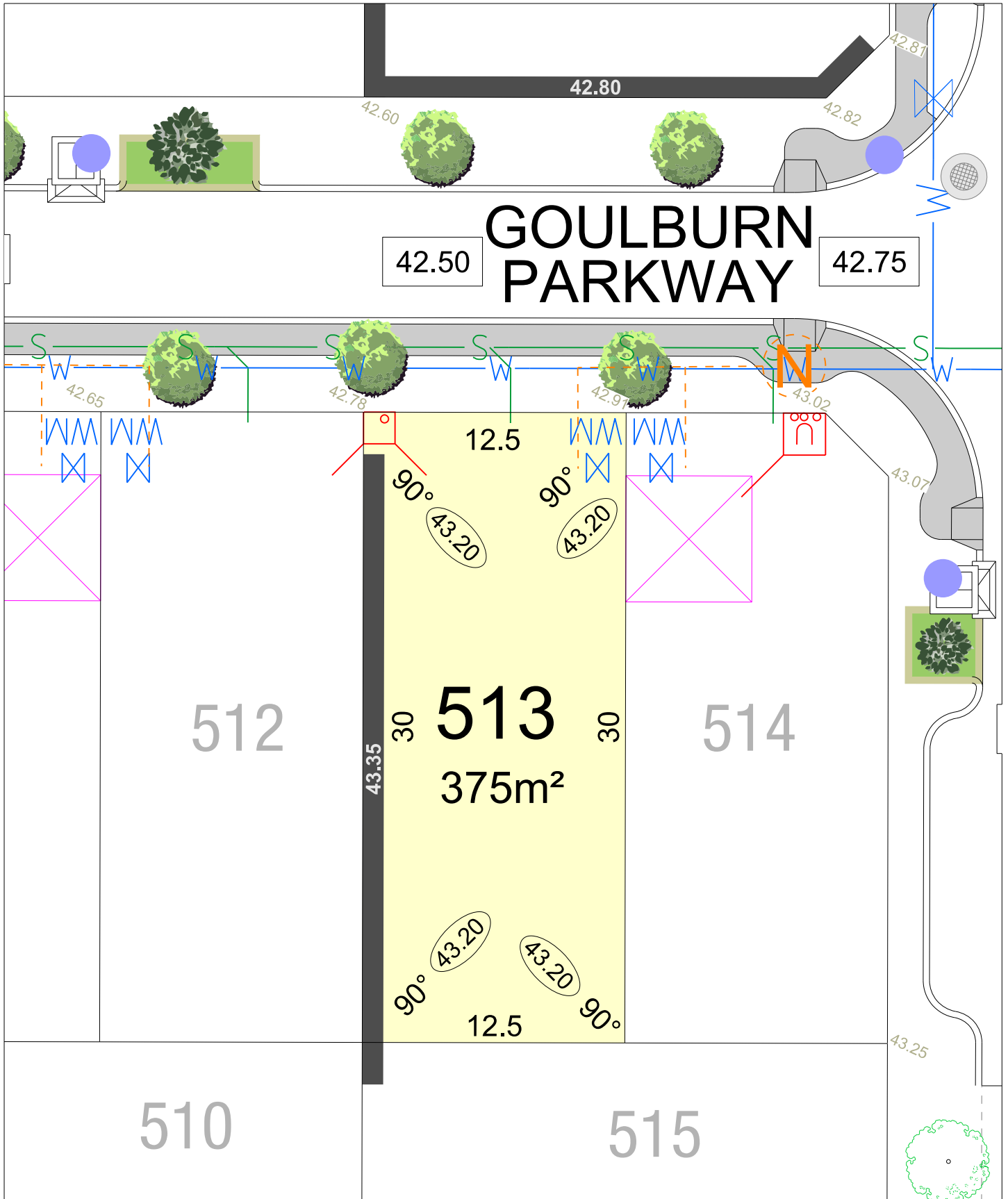
LEGEND

- WATER
- WATER METER/ VALVE / HYDRANT
- SEWER
- DRAINAGE
- NBN CONNECTION
- STREET TREE LOCATION

- POWER DOME MINI PILLAR
- POWER DOME UNIVERSAL PILLAR
- STREETLIGHTS
- PADMOUNT SITE
- ACCESS RESTRICTION
- RETAINING WALL & HEIGHT
- DESIGNATED GARAGE LOCATION

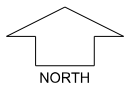
- TOP OF KERB HEIGHT
- SPOT LEVEL
- PAD LEVEL
- ROAD LEVEL
- SUBSOIL DRAINAGE PIT
- RAIN GARDEN

GOULBURN PARKWAY



Beenypup Grove STAGE 5

SCALE 1:250



NORTH

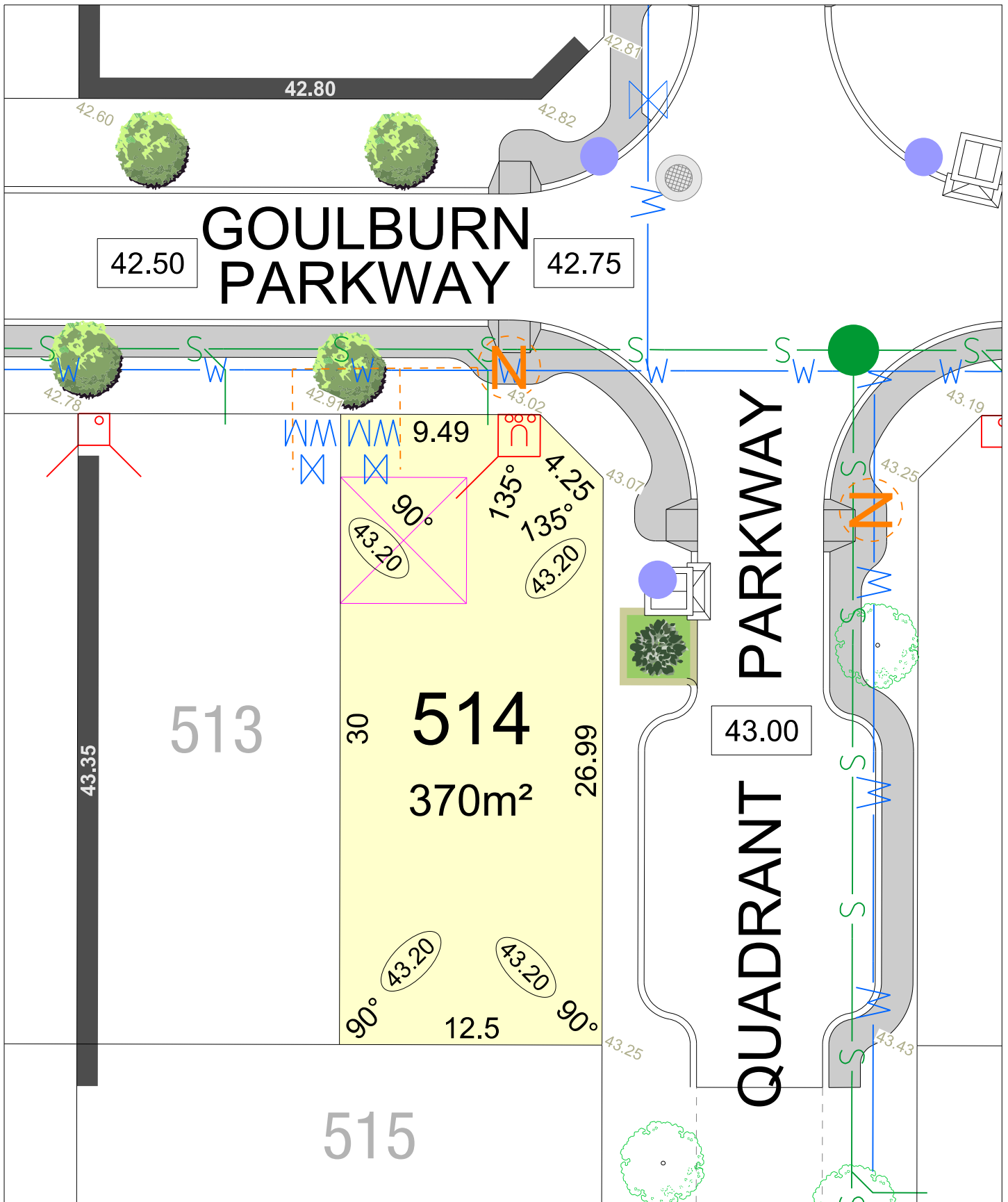
MNG. Ref: 99579lip-066a Date: 15/06/2020

Depicted information subject to approvals and survey.

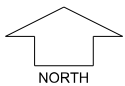
All dimensions and areas are subject to survey. The particulars on this brochure are supplied for information only and shall not be taken as a representation in any respect on the part of the Vendor or its agent. Authorities should be consulted when services are contained within lot boundaries as building restrictions may apply. All retaining walls and associated easements are shown exaggerated for clarity.

LEGEND

	WATER		POWER DOME MINI PILLAR		26.80	TOP OF KERB HEIGHT
	WATER METER/ VALVE / HYDRANT		POWER DOME UNIVERSAL PILLAR		26.16	SPOT LEVEL
	SEWER		STREETLIGHTS		26.20	PAD LEVEL
	DRAINAGE		PADMOUNT SITE		25.40	ROAD LEVEL
	NBN CONNECTION		ACCESS RESTRICTION			SUBSOIL DRAINAGE PIT
	STREET TREE LOCATION		RETAINING WALL & HEIGHT			RAIN GARDEN
			DESIGNATED GARAGE LOCATION			



Beenypup Grove STAGE 5



SCALE 1:250

MNG. Ref: 99579lip-066a Date: 15/06/2020

Depicted Information subject to approvals and survey.

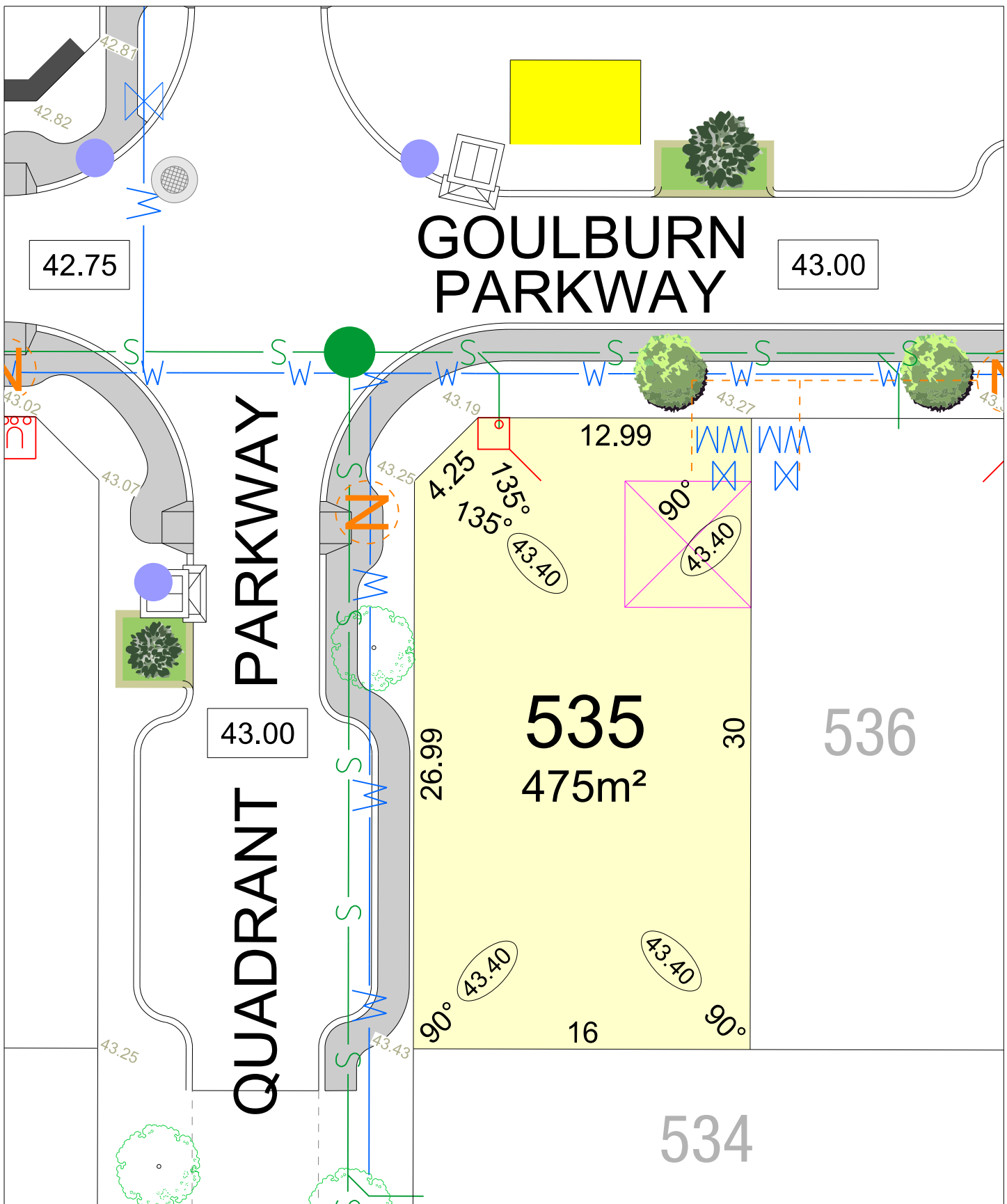
All dimensions and areas are subject to survey. The particulars on this brochure are supplied for Information only and shall not be taken as a representation in any respect on the part of the Vendor or its agent. Authorities should be consulted when services are contained within lot boundaries as building restrictions may apply. All retaining walls and associated easements are shown exaggerated for clarity.

LEGEND

	WATER		POWER DOME MINI PILLAR		26.80 TOP OF KERB HEIGHT
	WATER METER/ VALVE / HYDRANT		POWER DOME UNIVERSAL PILLAR		26.16 SPOT LEVEL
	SEWER		STREETLIGHTS		26.20 PAD LEVEL
	DRAINAGE		PADMOUNT SITE		25.40 ROAD LEVEL
	NBN CONNECTION		ACCESS RESTRICTION		26.54 RETAINING WALL & HEIGHT
	STREET TREE LOCATION		DESIGNATED GARAGE LOCATION		SUBSOIL DRAINAGE PIT
			RAIN GARDEN		

GOULBURN PARKWAY

QUADRANT PARKWAY



Beenyup Grove STAGE 5

SCALE 1:250

NORTH

MNG. Ref: 99579lip-066a Date: 15/06/2020

Depicted Information subject to approvals and survey.

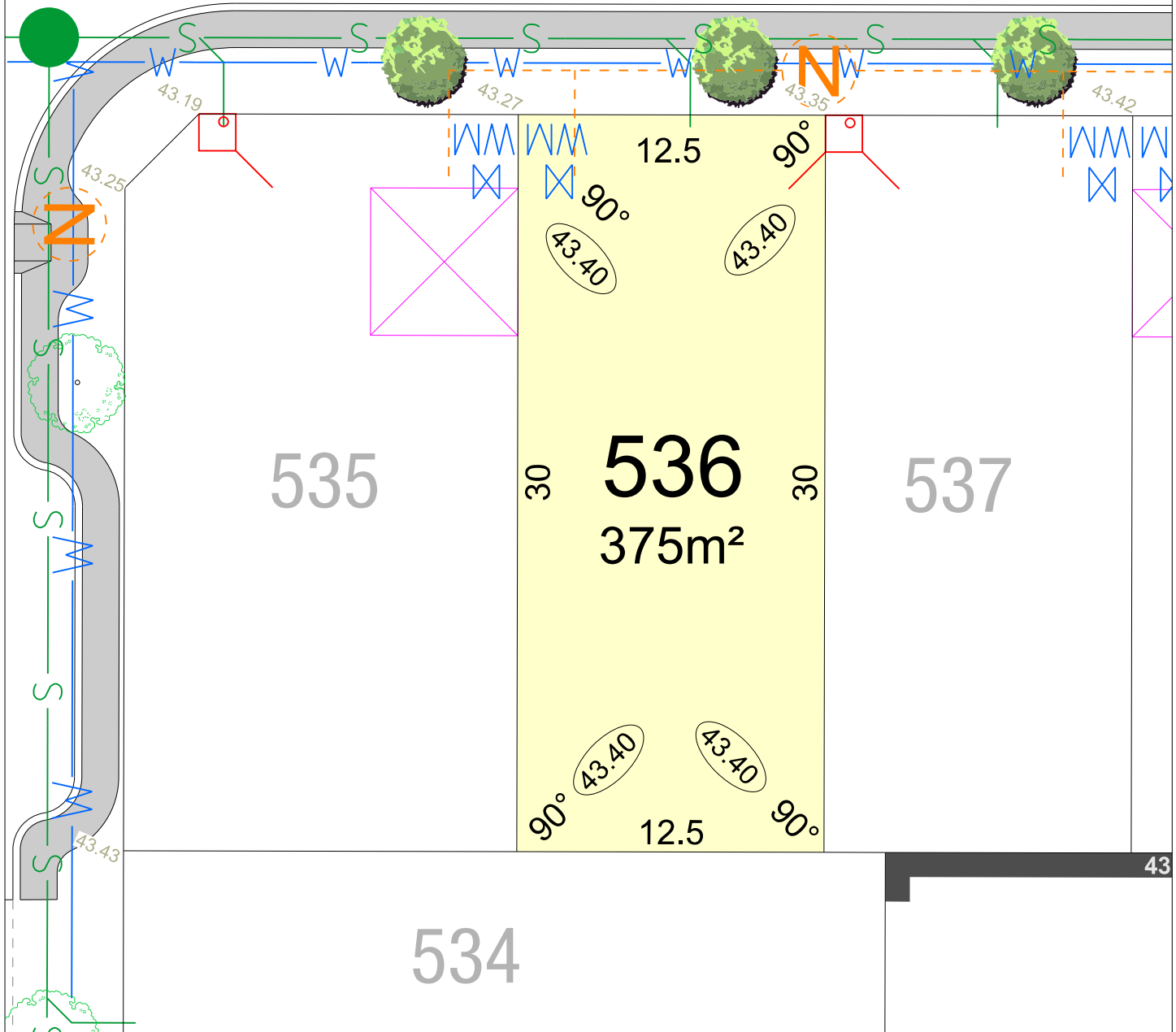
All dimensions and areas are subject to survey. The particulars on this brochure are supplied for Information only and shall not be taken as a representation in any respect on the part of the Vendor or its agent. Authorities should be consulted when services are contained within lot boundaries as building restrictions may apply. All retaining walls and associated easements are shown exaggerated for clarity.

LEGEND

- | | | | | | |
|--|------------------------------|--|-----------------------------|--|----------------------|
| | WATER | | POWER DOME MINI PILLAR | | TOP OF KERB HEIGHT |
| | WATER METER/ VALVE / HYDRANT | | POWER DOME UNIVERSAL PILLAR | | SPOT LEVEL |
| | SEWER | | STREETLIGHTS | | PAD LEVEL |
| | SEWER | | PADMOUNT SITE | | ROAD LEVEL |
| | DRAINAGE | | ACCESS RESTRICTION | | SUBSOIL DRAINAGE PIT |
| | NBN CONNECTION | | RETAINING WALL & HEIGHT | | RAIN GARDEN |
| | STREET TREE LOCATION | | DESIGNATED GARAGE LOCATION | | |

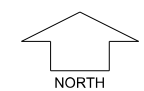
GOULBURN PARKWAY

43.00



Beenyup Grove STAGE 5

SCALE 1:250



MNG. Ref: 99579lip-066a Date: 15/06/2020

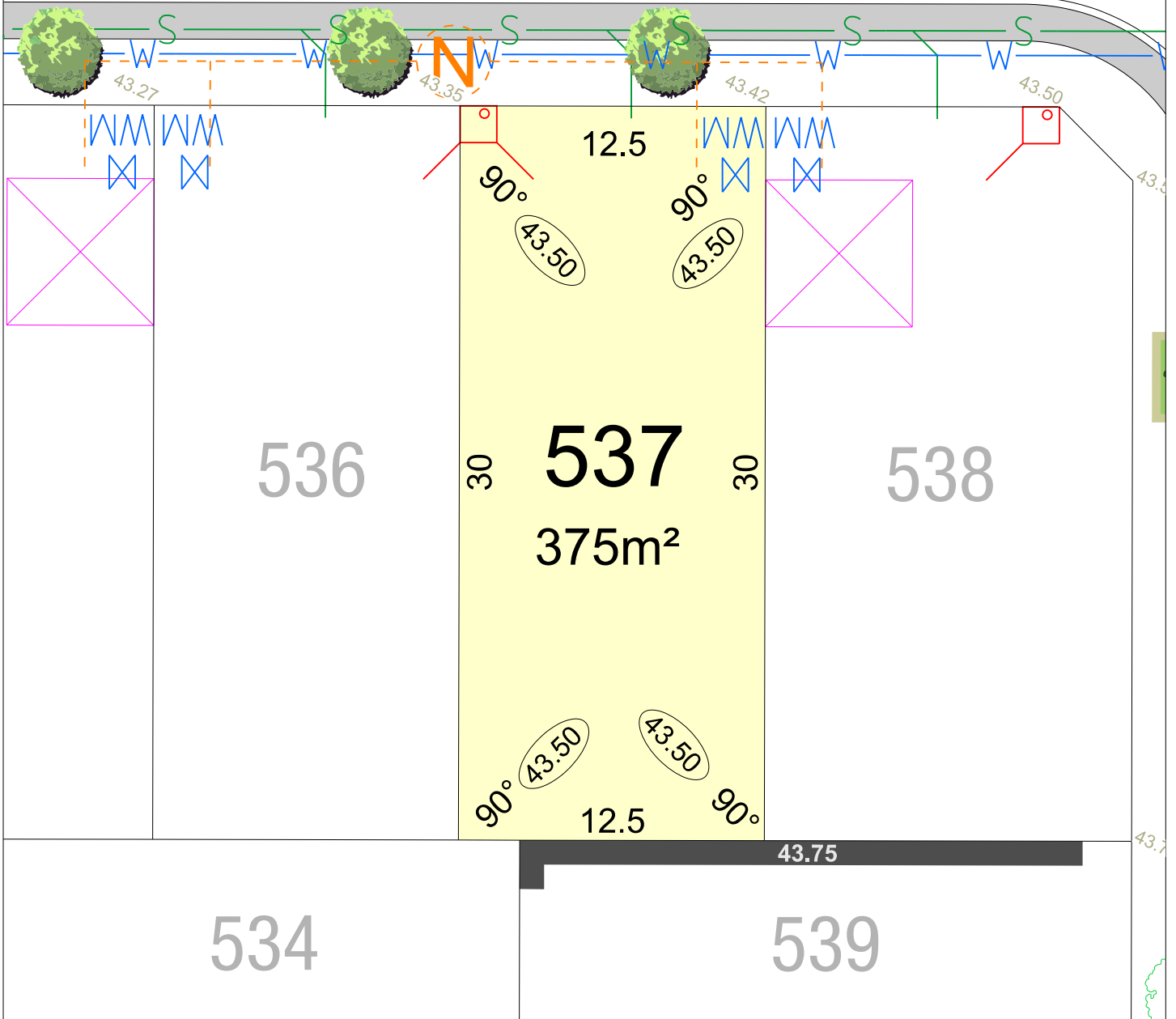
Depicted Information subject to approvals and survey. All dimensions and areas are subject to survey. The particulars on this brochure are supplied for Information only and shall not be taken as a representation in any respect on the part of the Vendor or its agent. Authorities should be consulted when services are contained within lot boundaries as building restrictions may apply. All retaining walls and associated easements are shown exaggerated for clarity.

LEGEND

- | | | | | | |
|--|------------------------------|--|-----------------------------|--|-------------------------------|
| | WATER | | POWER DOME MINI PILLAR | | 26.80 TOP OF KERB HEIGHT |
| | WATER METER/ VALVE / HYDRANT | | POWER DOME UNIVERSAL PILLAR | | 26.16 SPOT LEVEL |
| | SEWER | | STREETLIGHTS | | 26.30 PAD LEVEL |
| | DRAINAGE | | PADMOUNT SITE | | 25.40 ROAD LEVEL |
| | NBN CONNECTION | | ACCESS RESTRICTION | | 26.54 RETAINING WALL & HEIGHT |
| | STREET TREE LOCATION | | DESIGNATED GARAGE LOCATION | | SUBSOIL DRAINAGE PIT |
| | | | RAIN GARDEN | | |

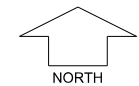
GOULBURN PARKWAY

43.00



Beenyup Grove STAGE 5

SCALE 1:250



MNG. Ref: 99579lip-066a Date: 15/06/2020

Depicted information subject to approvals and survey.

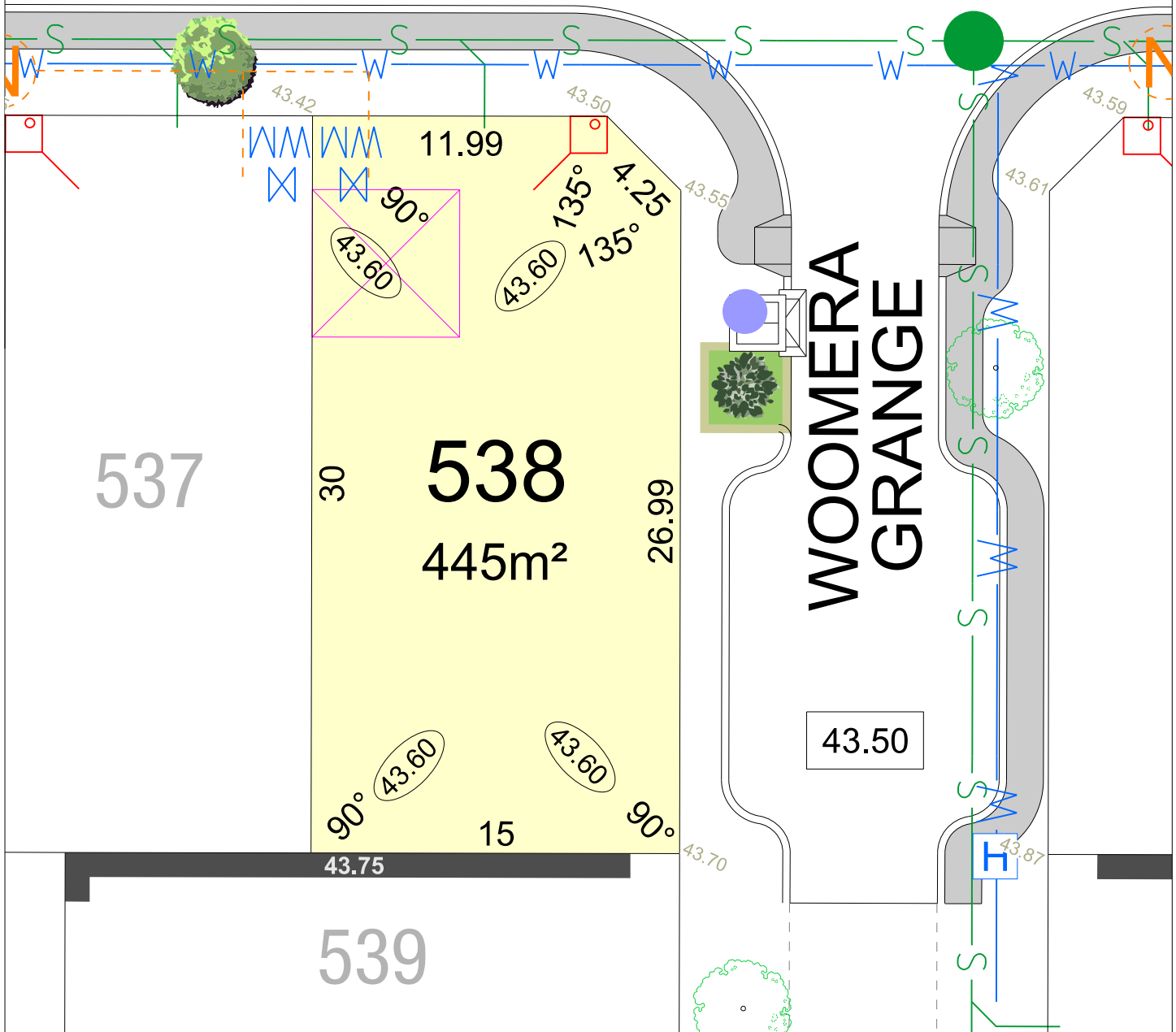
All dimensions and areas are subject to survey. The particulars on this brochure are supplied for information only and shall not be taken as a representation in any respect on the part of the Vendor or its agent. Authorities should be consulted when services are contained within lot boundaries as building restrictions may apply. All retaining walls and associated easements are shown exaggerated for clarity.

LEGEND

	WATER		POWER DOME MINI PILLAR		26.80 TOP OF KERB HEIGHT
	WATER METER/ VALVE / HYDRANT		POWER DOME UNIVERSAL PILLAR		26.16 SPOT LEVEL
	SEWER		STREETLIGHTS		26.30 PAD LEVEL
	DRAINAGE		PADMOUNT SITE		25.40 ROAD LEVEL
	NBN CONNECTION		ACCESS RESTRICTION		SUBSOIL DRAINAGE PIT
	STREET TREE LOCATION		RETAINING WALL & HEIGHT		RAIN GARDEN
			DESIGNATED GARAGE LOCATION		

GOULBURN PARKWAY

43.25



537

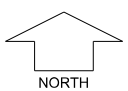
538
445m²

539

WOOMERA GRANGE

43.50

Beenyup Grove STAGE 5



SCALE 1:250

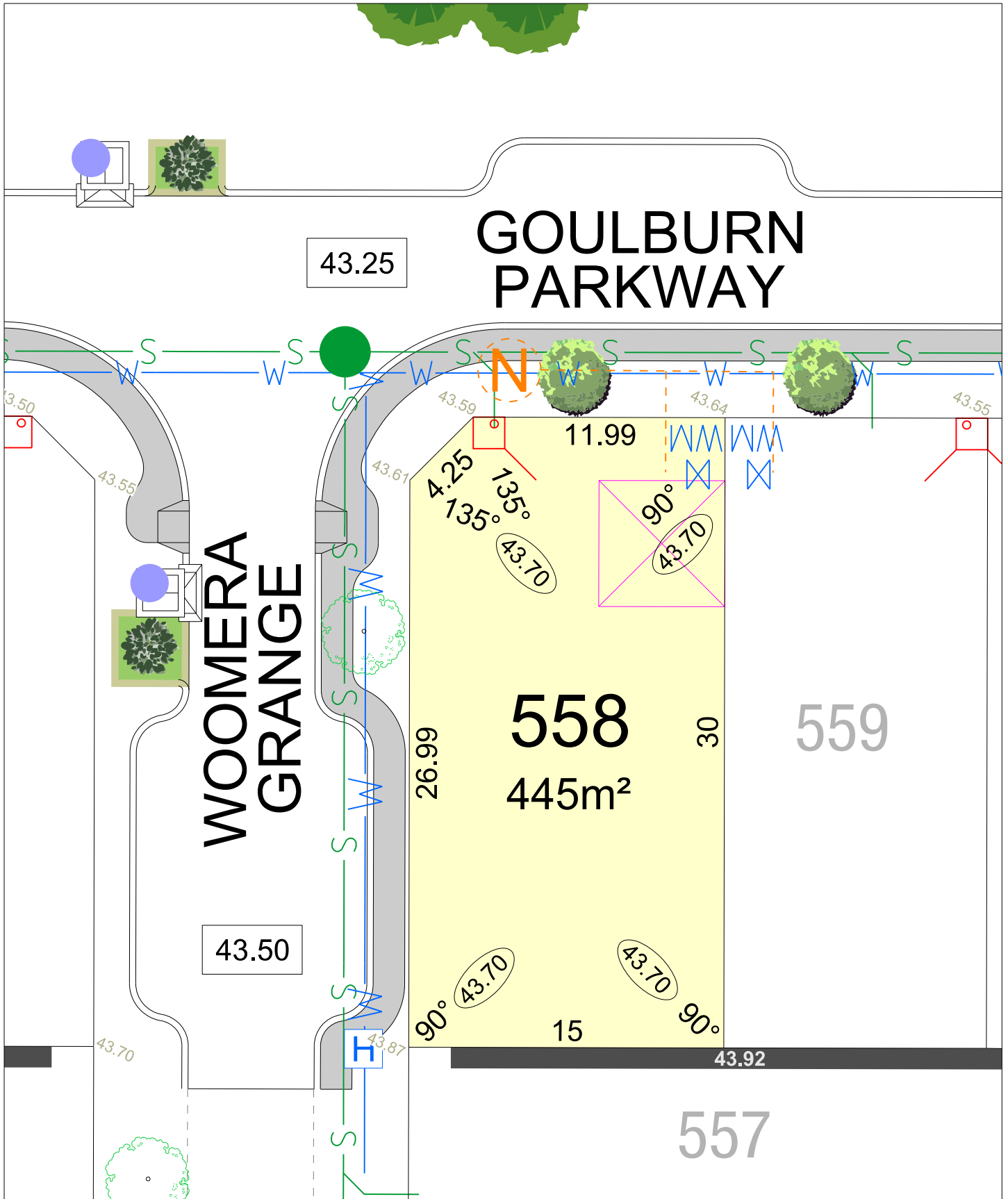
MNG. Ref: 99579lip-066a Date: 15/06/2020
Depicted Information subject to approvals and survey.
 All dimensions and areas are subject to survey. The particulars on this brochure are supplied for Information only and shall not be taken as a representation in any respect on the part of the Vendor or its agent. Authorities should be consulted when services are contained within lot boundaries as building restrictions may apply. All retaining walls and associated easements are shown exaggerated for clarity.

LEGEND

- | | | | | | |
|--|------------------------------|--|-----------------------------|--|-------------------------|
| | WATER | | POWER DOME MINI PILLAR | | TOP OF KERB HEIGHT |
| | WATER METER/ VALVE / HYDRANT | | POWER DOME UNIVERSAL PILLAR | | SPOT LEVEL |
| | SEWER | | STREETLIGHTS | | PAD LEVEL |
| | DRAINAGE | | PADMOUNT SITE | | ROAD LEVEL |
| | NBN CONNECTION | | ACCESS RESTRICTION | | RETAINING WALL & HEIGHT |
| | STREET TREE LOCATION | | DESIGNATED GARAGE LOCATION | | SUBSOIL DRAINAGE PIT |
| | | | RAIN GARDEN | | |

GOULBURN PARKWAY

WOOMERA GRANGE



Beenyup Grove STAGE 5

SCALE 1:250

MNG. Ref: 99579lip-066a Date: 15/06/2020

Depicted information subject to approvals and survey.

All dimensions and areas are subject to survey. The particulars on this brochure are supplied for information only and shall not be taken as a representation in any respect on the part of the Vendor or its agent. Authorities should be consulted when services are contained within lot boundaries as building restrictions may apply. All retaining walls and associated easements are shown exaggerated for clarity.

LEGEND

- WATER
- WATER METER/ VALVE / HYDRANT
- SEWER
- DRAINAGE
- NBN CONNECTION
- STREET TREE LOCATION

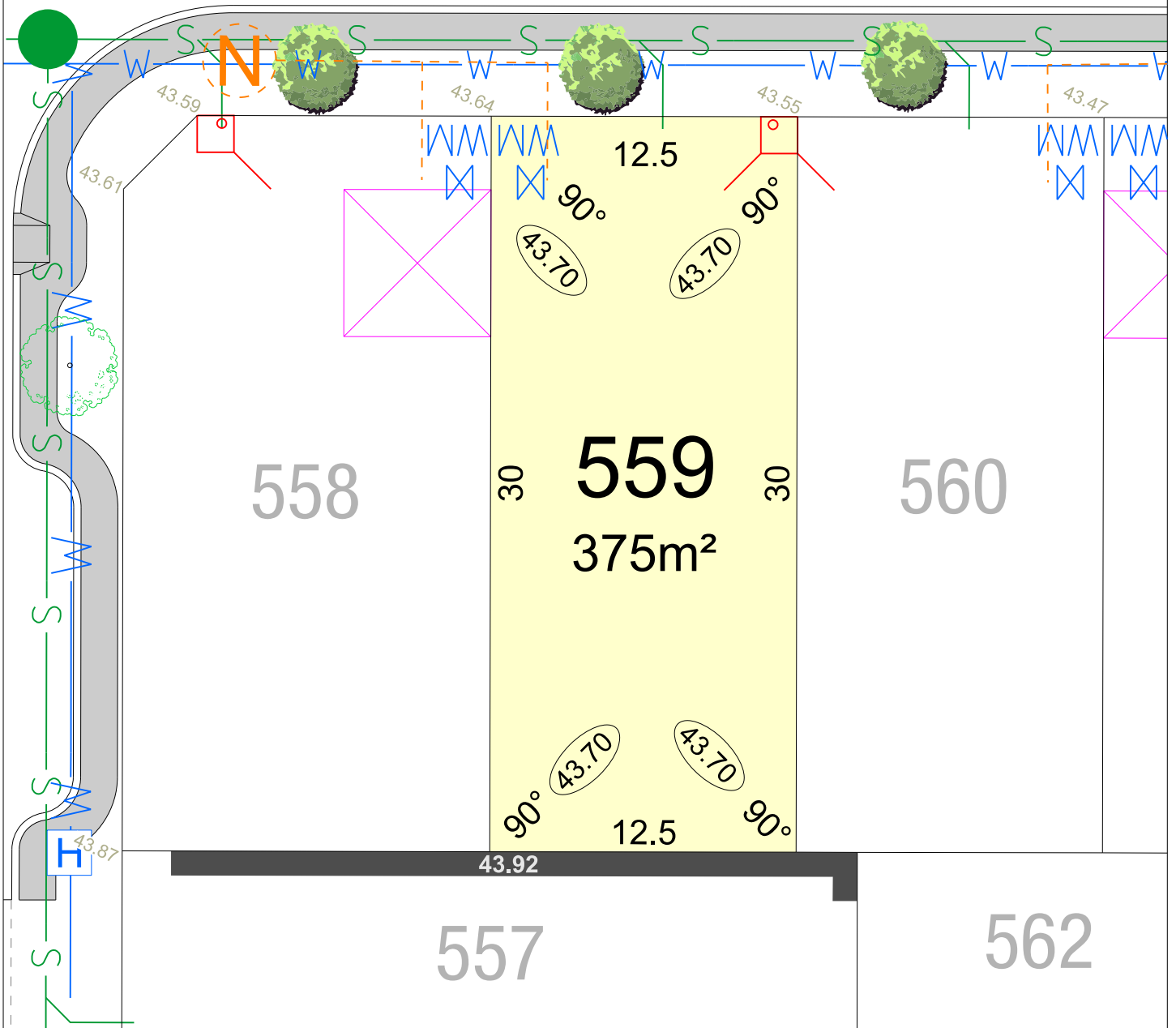
- POWER DOME MINI PILLAR
- POWER DOME UNIVERSAL PILLAR
- STREETLIGHTS
- PADMOUNT SITE
- ACCESS RESTRICTION
- RETAINING WALL & HEIGHT
- DESIGNATED GARAGE LOCATION

- TOP OF KERB HEIGHT
- SPOT LEVEL
- PAD LEVEL
- ROAD LEVEL
- SUBSOIL DRAINAGE PIT
- RAIN GARDEN

GOULBURN PARKWAY

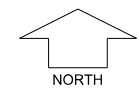
43.25

43.25



Beenyup Grove STAGE 5

SCALE 1:250



MNG. Ref: 99579lip-066a Date: 15/06/2020

Depicted Information subject to approvals and survey.

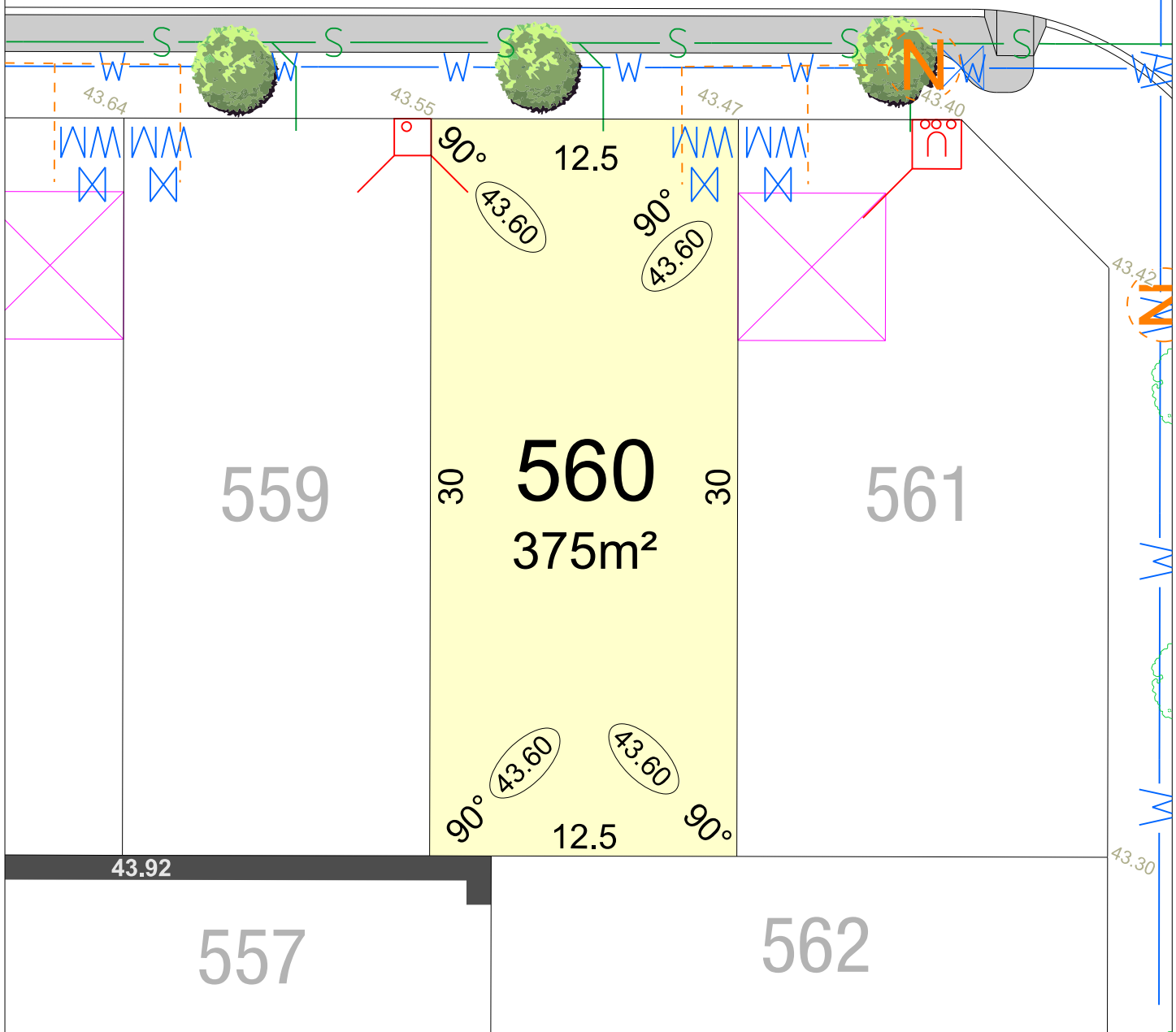
All dimensions and areas are subject to survey. The particulars on this brochure are supplied for Information only and shall not be taken as a representation in any respect on the part of the Vendor or its agent. Authorities should be consulted when services are contained within lot boundaries as building restrictions may apply. All retaining walls and associated easements are shown exaggerated for clarity.

LEGEND

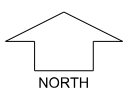
	WATER		POWER DOME MINI PILLAR		TOP OF KERB HEIGHT
	WATER METER/ VALVE / HYDRANT		POWER DOME UNIVERSAL PILLAR		SPOT LEVEL
	SEWER		STREETLIGHTS		PAD LEVEL
	SEWER		PADMOUNT SITE		ROAD LEVEL
	DRAINAGE		ACCESS RESTRICTION		RETAINING WALL & HEIGHT
	NBN CONNECTION		DESIGNATED GARAGE LOCATION		SUBSOIL DRAINAGE PIT
	STREET TREE LOCATION		RAIN GARDEN		

43.25

GOULBURN PARKWAY



Beenyup Grove STAGE 5



SCALE 1:250

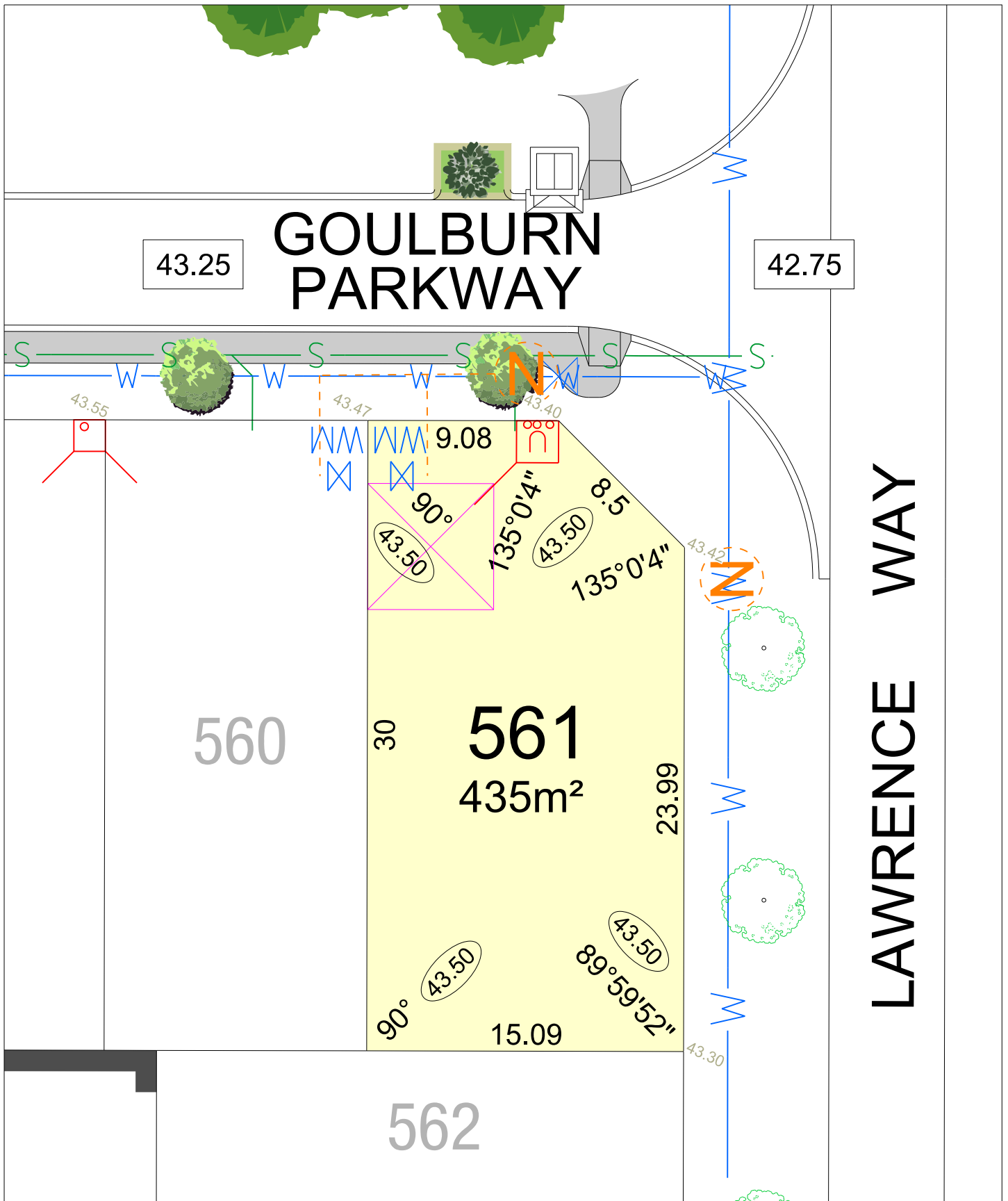
MNG. Ref: 99579lip-066a Date: 15/06/2020

Depicted information subject to approvals and survey.

All dimensions and areas are subject to survey. The particulars on this brochure are supplied for information only and shall not be taken as a representation in any respect on the part of the Vendor or its agent. Authorities should be consulted when services are contained within lot boundaries as building restrictions may apply. All retaining walls and associated easements are shown exaggerated for clarity.

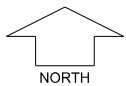
LEGEND

- WATER
- WATER METER/ VALVE / HYDRANT
- SEWER
- DRAINAGE
- NBN CONNECTION
- STREET TREE LOCATION
- POWER DOME MINI PILLAR
- POWER DOME UNIVERSAL PILLAR
- STREETLIGHTS
- PADMOUNT SITE
- ACCESS RESTRICTION
- RETAINING WALL & HEIGHT
- DESIGNATED GARAGE LOCATION
- RAIN GARDEN
- TOP OF KERB HEIGHT
- SPOT LEVEL
- PAD LEVEL
- ROAD LEVEL
- SUBSOIL DRAINAGE PIT



Beenyup Grove STAGE 5

SCALE 1:250



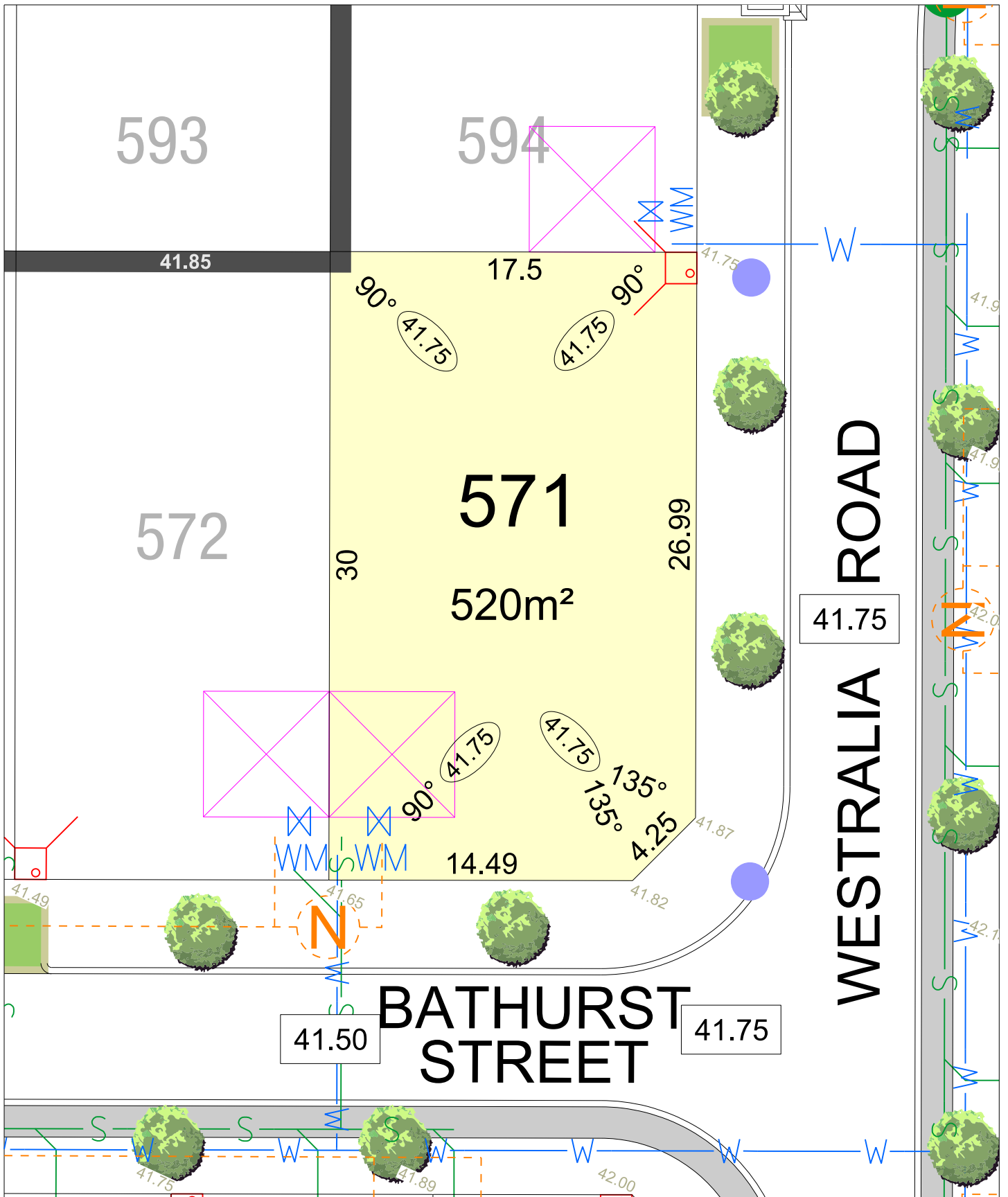
MNG. Ref: 99579lip-066a Date: 15/06/2020

Depicted Information subject to approvals and survey.

All dimensions and areas are subject to survey. The particulars on this brochure are supplied for Information only and shall not be taken as a representation in any respect on the part of the Vendor or its agent. Authorities should be consulted when services are contained within lot boundaries as building restrictions may apply. All retaining walls and associated easements are shown exaggerated for clarity.

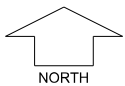
LEGEND

- | | | | | | |
|--|------------------------------|--|-----------------------------|--|----------------------|
| | WATER | | POWER DOME MINI PILLAR | | TOP OF KERB HEIGHT |
| | WATER METER/ VALVE / HYDRANT | | POWER DOME UNIVERSAL PILLAR | | SPOT LEVEL |
| | SEWER | | STREETLIGHTS | | PAD LEVEL |
| | SEWER | | PADMOUNT SITE | | ROAD LEVEL |
| | DRAINAGE | | ACCESS RESTRICTION | | SUBSOIL DRAINAGE PIT |
| | NBN CONNECTION | | RETAINING WALL & HEIGHT | | RAIN GARDEN |
| | STREET TREE LOCATION | | DESIGNATED GARAGE LOCATION | | |



Beenyup Grove STAGE 5

SCALE 1:250



NORTH

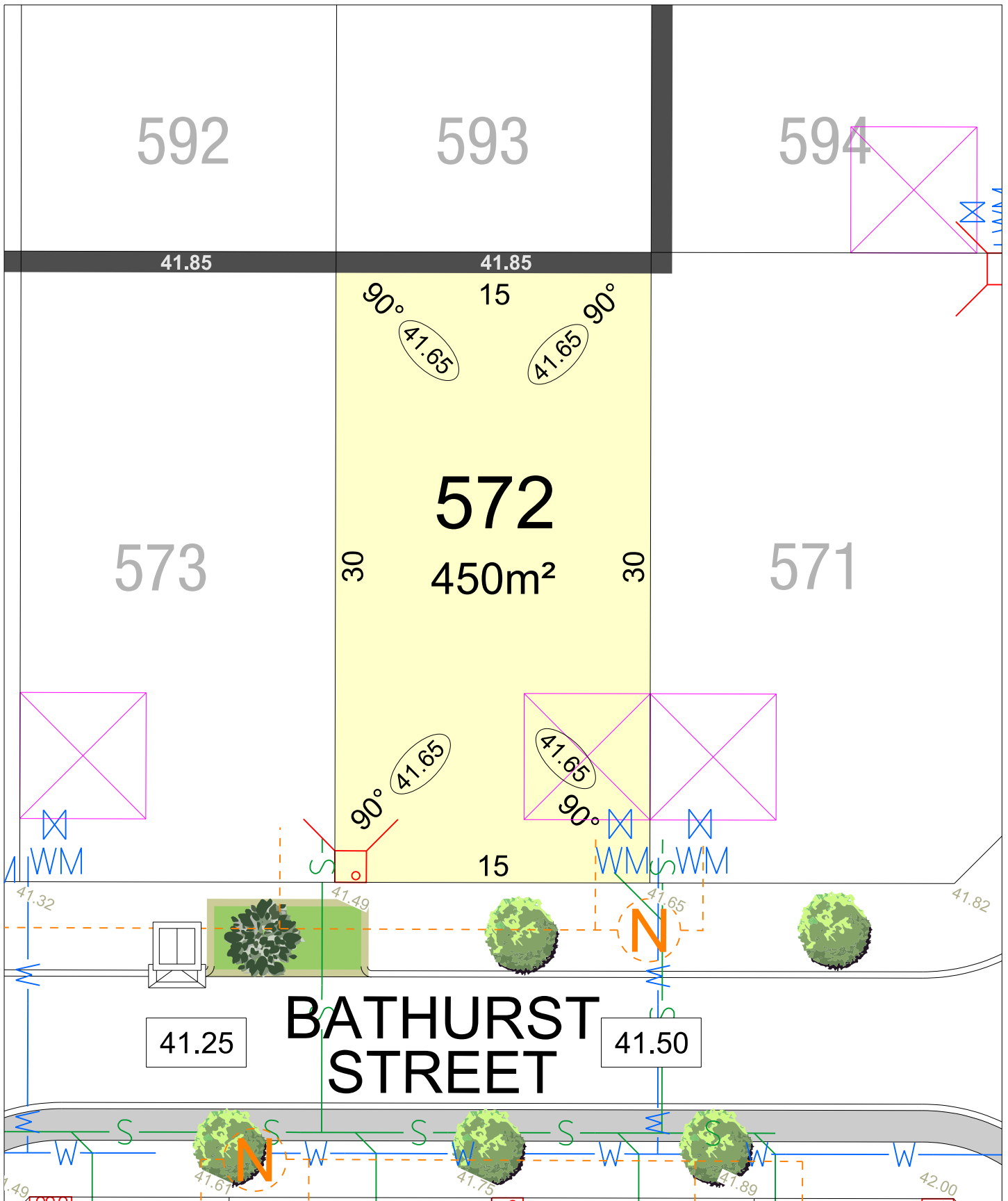
MNG. Ref: 99579lip-066a Date: 15/06/2020

Depicted Information subject to approvals and survey.

All dimensions and areas are subject to survey. The particulars on this brochure are supplied for Information only and shall not be taken as a representation in any respect on the part of the Vendor or its agent. Authorities should be consulted when services are contained within lot boundaries as building restrictions may apply. All retaining walls and associated easements are shown exaggerated for clarity.

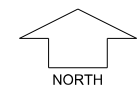
LEGEND

	WATER		POWER DOME UNIVERSAL PILLAR		TOP OF KERB HEIGHT
	WATER METER/ VALVE / HYDRANT		POWER DOME MINI PILLAR		SPOT LEVEL
	SEWER		STREETLIGHTS		PAD LEVEL
	SEWER		PADMOUNT SITE		ROAD LEVEL
	DRAINAGE		ACCESS RESTRICTION		RETAINING WALL & HEIGHT
	NBN CONNECTION		DESIGNATED GARAGE LOCATION		SUBSOIL DRAINAGE PIT
	STREET TREE LOCATION		RAIN GARDEN		



Beenypup Grove STAGE 5

SCALE 1:250



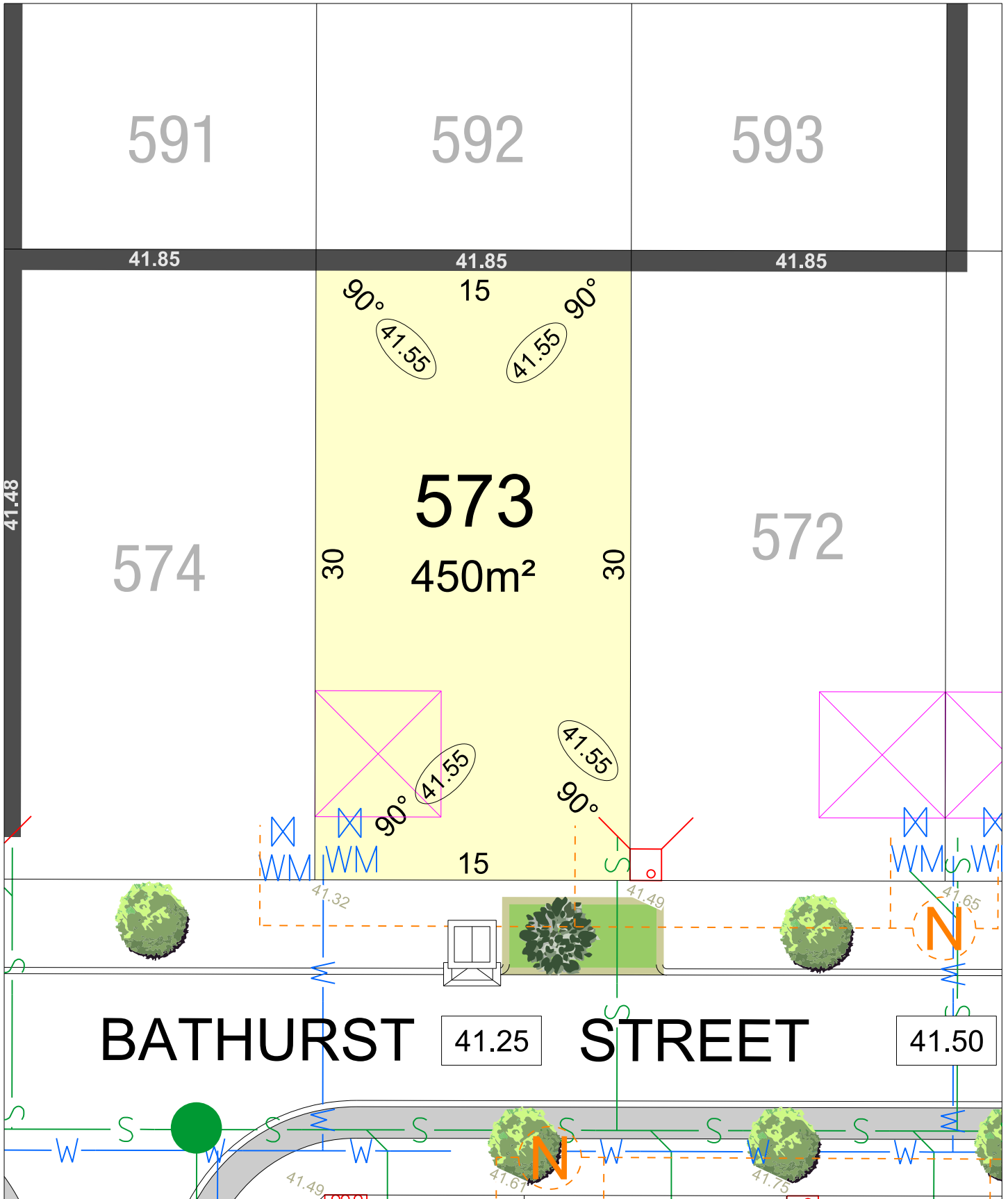
MNG. Ref: 99579lip-066a Date: 15/06/2020

Depicted Information subject to approvals and survey.

All dimensions and areas are subject to survey. The particulars on this brochure are supplied for Information only and shall not be taken as a representation in any respect on the part of the Vendor or its agent. Authorities should be consulted when services are contained within lot boundaries as building restrictions may apply. All retaining walls and associated easements are shown exaggerated for clarity.

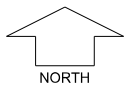
LEGEND

	WATER		POWER DOME MINI PILLAR		TOP OF KERB HEIGHT
	WATER METER/ VALVE / HYDRANT		POWER DOME UNIVERSAL PILLAR		SPOT LEVEL
	SEWER		STREETLIGHTS		PAD LEVEL
	DRAINAGE		PADMOUNT SITE		ROAD LEVEL
	NBN CONNECTION		ACCESS RESTRICTION		RETAINING WALL & HEIGHT
	STREET TREE LOCATION		DESIGNATED GARAGE LOCATION		SUBSOIL DRAINAGE PIT
			RAIN GARDEN		



Beenyup Grove STAGE 5

SCALE 1:250



MNG. Ref: 99579lip-066a Date: 15/06/2020

Depicted Information subject to approvals and survey.

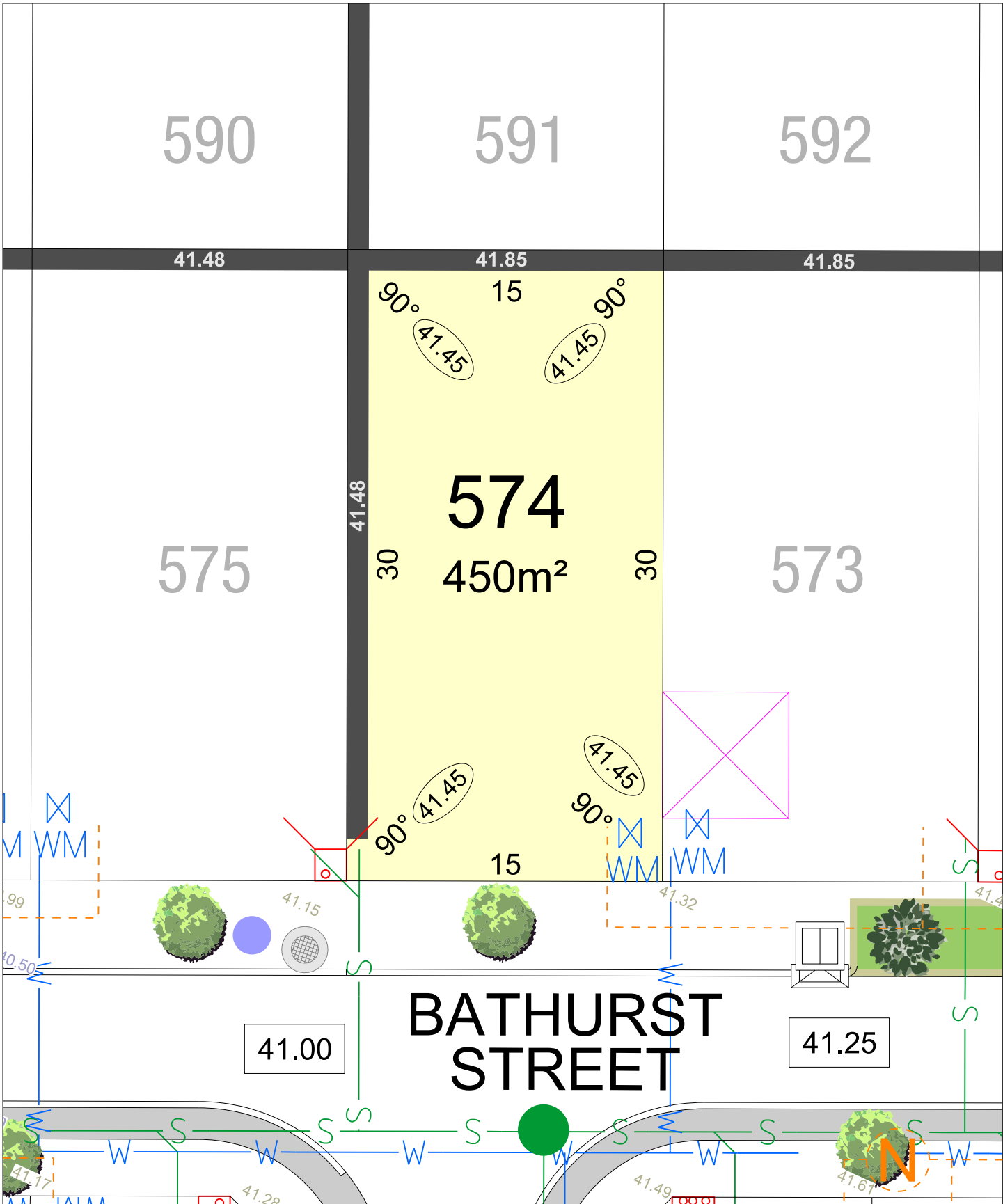
All dimensions and areas are subject to survey. The particulars on this brochure are supplied for Information only and shall not be taken as a representation in any respect on the part of the Vendor or its agent. Authorities should be consulted when services are contained within lot boundaries as building restrictions may apply. All retaining walls and associated easements are shown exaggerated for clarity.

LEGEND

- WATER
- WATER METER/ VALVE / HYDRANT
- SEWER
- DRAINAGE
- NBN CONNECTION
- STREET TREE LOCATION

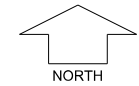
- POWER DOME MINI PILLAR
- POWER DOME UNIVERSAL PILLAR
- STREETLIGHTS
- PADMOUNT SITE
- ACCESS RESTRICTION
- RETAINING WALL & HEIGHT
- DESIGNATED GARAGE LOCATION

- TOP OF KERB HEIGHT
- SPOT LEVEL
- PAD LEVEL
- ROAD LEVEL
- SUBSOIL DRAINAGE PIT
- RAIN GARDEN



**Beenyup Grove
STAGE 5**

SCALE 1:250



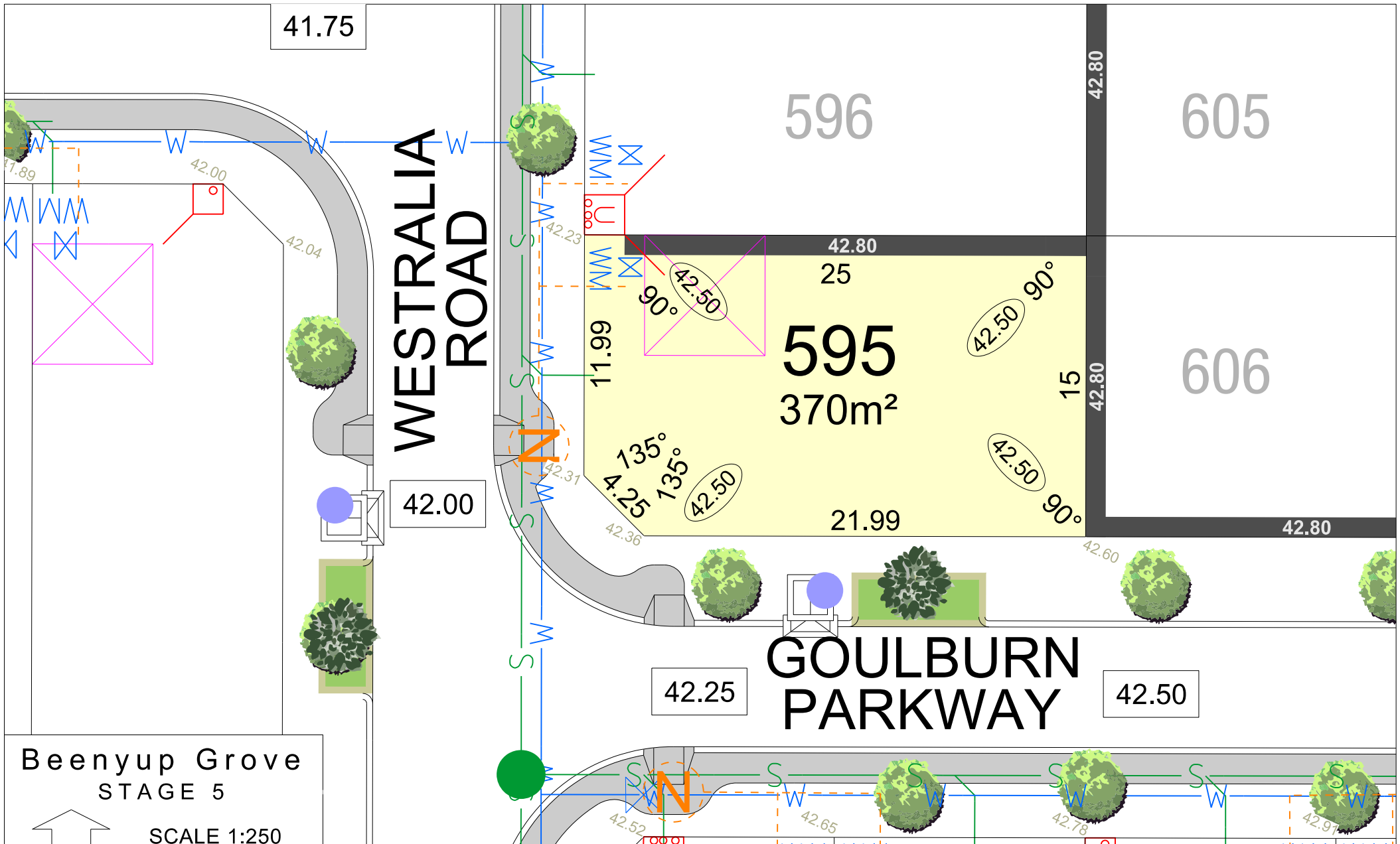
MNG. Ref: 99579lip-066a Date: 15/06/2020

Depicted Information subject to approvals and survey.

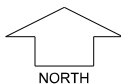
All dimensions and areas are subject to survey. The particulars on this brochure are supplied for Information only and shall not be taken as a representation in any respect on the part of the Vendor or its agent. Authorities should be consulted when services are contained within lot boundaries as building restrictions may apply. All retaining walls and associated easements are shown exaggerated for clarity.

LEGEND

- | | | | | | |
|--|------------------------------|--|-----------------------------|--|-------------------------|
| | WATER | | POWER DOME MINI PILLAR | | TOP OF KERB HEIGHT |
| | WATER METER/ VALVE / HYDRANT | | POWER DOME UNIVERSAL PILLAR | | SPOT LEVEL |
| | SEWER | | STREETLIGHTS | | PAD LEVEL |
| | DRAINAGE | | PADMOUNT SITE | | ROAD LEVEL |
| | NBN CONNECTION | | ACCESS RESTRICTION | | RETAINING WALL & HEIGHT |
| | STREET TREE LOCATION | | DESIGNATED GARAGE LOCATION | | SUBSOIL DRAINAGE PIT |
| | | | RAIN GARDEN | | |



Beenyup Grove
STAGE 5

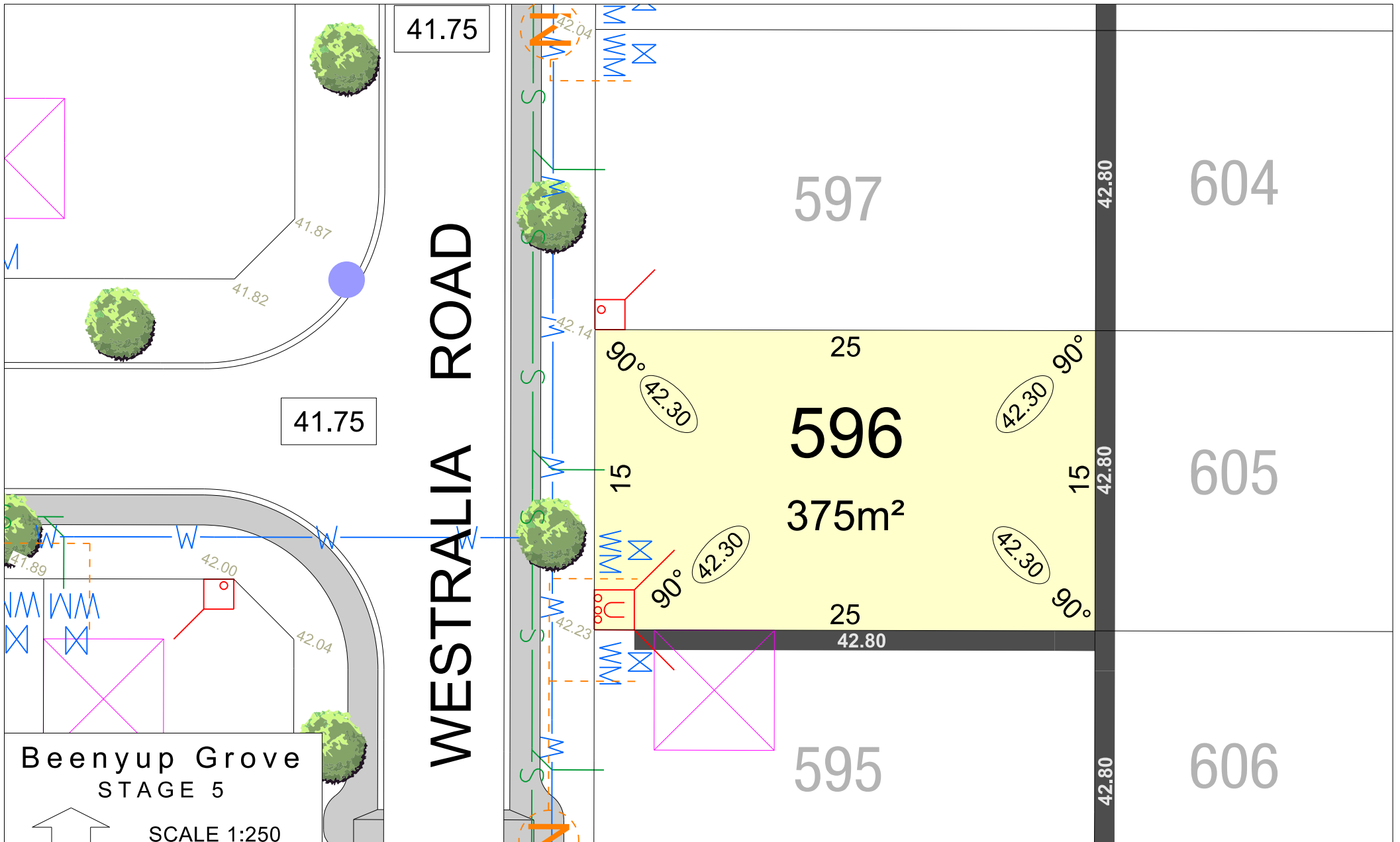


SCALE 1:250

MNG. Ref: 99579lip-066a Date: 15/06/2020
 Depicted information subject to approvals and survey.
 All dimensions and areas are subject to survey. The particulars on this brochure are supplied for Information only and shall not be taken as a representation in any respect on the part of the Vendor or its agent. Authorities should be consulted when services are contained within lot boundaries as building restrictions may apply. All retaining walls and associated easements are shown exaggerated for clarity.

LEGEND

- | | | | | |
|------------------------------|----------------------------|-----------------------------|--------------------|--------------------|
| WATER | DRAINAGE | POWER DOME MINI PILLAR | ACCESS RESTRICTION | TOP OF KERB HEIGHT |
| WATER METER/ VALVE / HYDRANT | NBN CONNECTION | POWER DOME UNIVERSAL PILLAR | RAIN GARDEN | SPOT LEVEL |
| SEWER / MANHOLE | DESIGNATED GARAGE LOCATION | STREETLIGHTS | PAD LEVEL | ROAD LEVEL |
| RETAINING WALL & HEIGHT | STREET TREE LOCATION | PADMOUNT SITE | | |



Beenypup Grove
STAGE 5

NORTH

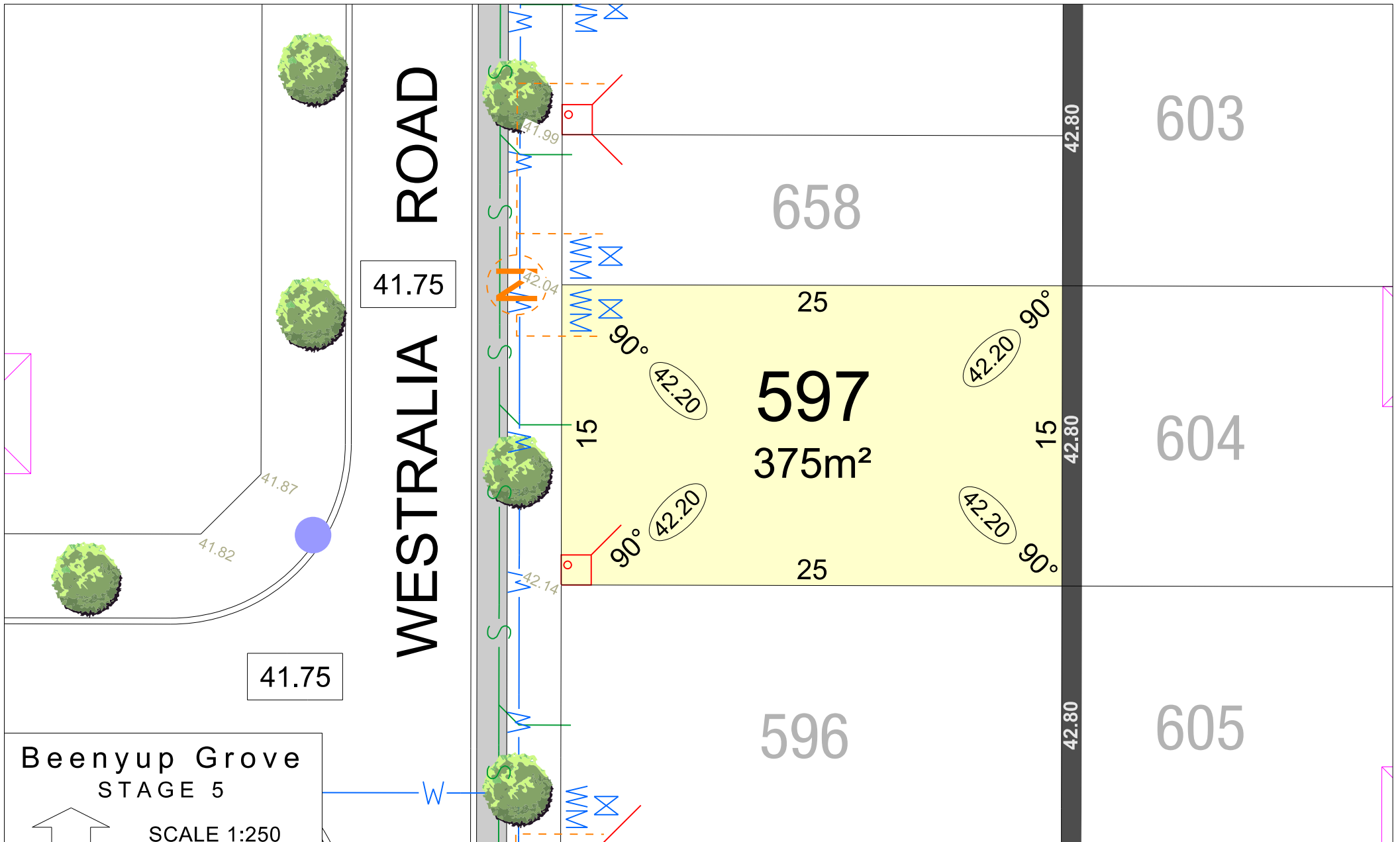
SCALE 1:250

MNG. Ref: 99579lip-066a Date: 15/06/2020

Depicted information subject to approvals and survey.

All dimensions and areas are subject to survey. The particulars on this brochure are supplied for Information only and shall not be taken as a representation in any respect on the part of the Vendor or its agent. Authorities should be consulted when services are contained within lot boundaries as building restrictions may apply. All retaining walls and associated easements are shown exaggerated for clarity.

LEGEND		DRAINAGE		POWER DOME		ACCESS RESTRICTION		LEVELS	
	WATER		DRAINAGE		MINI PILLAR		ACCESS RESTRICTION		TOP OF KERB HEIGHT
	WATER METER/ VALVE / HYDRANT		NBN CONNECTION		UNIVERSAL PILLAR		RAIN GARDEN		SPOT LEVEL
	SEWER / MANHOLE		DESIGNATED GARAGE LOCATION		STREETLIGHTS		SUBSOIL DRAINAGE PIT		ROAD LEVEL
	RETAINING WALL & HEIGHT		STREET TREE LOCATION		PADMOUNT SITE				



Beenyup Grove
STAGE 5

NORTH

SCALE 1:250

MNG. Ref: 99579lip-066a Date: 15/06/2020

Depicted information subject to approvals and survey.

All dimensions and areas are subject to survey. The particulars on this brochure are supplied for Information only and shall not be taken as a representation in any respect on the part of the Vendor or its agent. Authorities should be consulted when services are contained within lot boundaries as building restrictions may apply. All retaining walls and associated easements are shown exaggerated for clarity.

LEGEND

- | | | | | | | | | | |
|--|------------------------------|--|----------------------------|--|-----------------------------|--|----------------------|--|--------------------|
| | WATER | | DRAINAGE | | POWER DOME MINI PILLAR | | ACCESS RESTRICTION | | TOP OF KERB HEIGHT |
| | WATER METER/ VALVE / HYDRANT | | NBN CONNECTION | | POWER DOME UNIVERSAL PILLAR | | RAIN GARDEN | | SPOT LEVEL |
| | SEWER / MANHOLE | | DESIGNATED GARAGE LOCATION | | STREETLIGHTS | | PAD LEVEL | | ROAD LEVEL |
| | RETAINING WALL & HEIGHT | | STREET TREE LOCATION | | PADMOUNT SITE | | SUBSOIL DRAINAGE PIT | | |

WESTRALIA ROAD

41.75

599

602

598 188m²

603

658

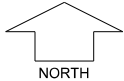
42.43

42.80

42.80

41.87

Beenyup Grove STAGE 5

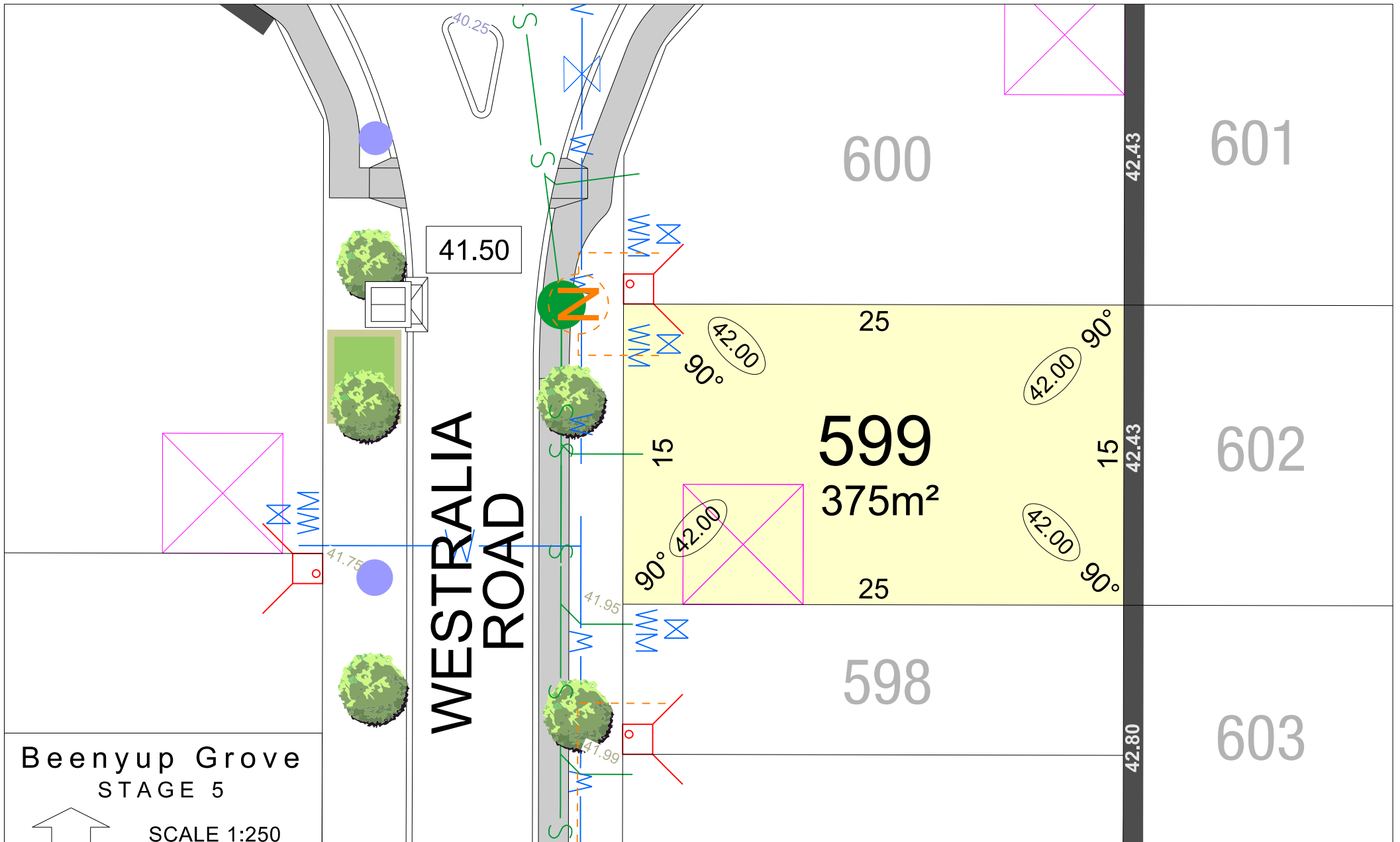


SCALE 1:250

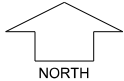
MNG. Ref: 99579lip-066a Date: 15/06/2020
 Depicted information subject to approvals and survey.
 All dimensions and areas are subject to survey. The particulars on this brochure are supplied for Information only and shall not be taken as a representation in any respect on the part of the Vendor or its agent. Authorities should be consulted when services are contained within lot boundaries as building restrictions may apply. All retaining walls and associated easements are shown exaggerated for clarity.

LEGEND

- | | | | | | | | | | |
|--|------------------------------|--|----------------------------|--|-----------------------------|--|----------------------|--|--------------------|
| | WATER | | DRAINAGE | | POWER DOME MINI PILLAR | | ACCESS RESTRICTION | | TOP OF KERB HEIGHT |
| | WATER METER/ VALVE / HYDRANT | | NBN CONNECTION | | POWER DOME UNIVERSAL PILLAR | | RAIN GARDEN | | SPOT LEVEL |
| | SEWER / MANHOLE | | DESIGNATED GARAGE LOCATION | | STREETLIGHTS | | PAD LEVEL | | ROAD LEVEL |
| | RETAINING WALL & HEIGHT | | STREET TREE LOCATION | | PADMOUNT SITE | | SUBSOIL DRAINAGE PIT | | |



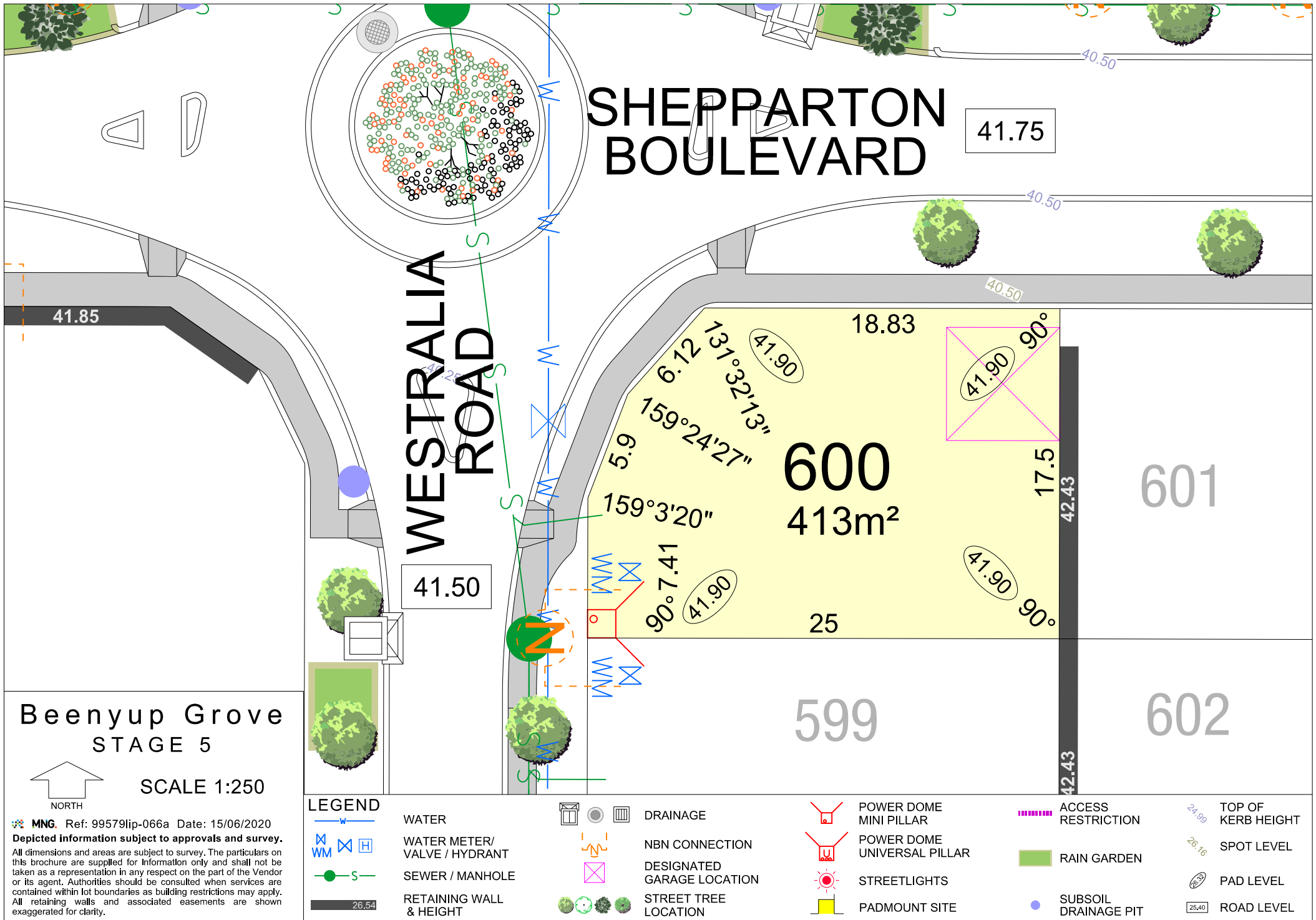
Beenyup Grove
STAGE 5



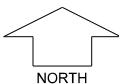
SCALE 1:250

MNG. Ref: 99579lip-066a Date: 15/06/2020
 Depicted information subject to approvals and survey.
 All dimensions and areas are subject to survey. The particulars on this brochure are supplied for Information only and shall not be taken as a representation in any respect on the part of the Vendor or its agent. Authorities should be consulted when services are contained within lot boundaries as building restrictions may apply. All retaining walls and associated easements are shown exaggerated for clarity.

LEGEND		DRAINAGE		POWER DOME		ACCESS RESTRICTION		LEVELS	
	WATER		SEWER / MANHOLE		MINI PILLAR		RESTRICTION		TOP OF KERB HEIGHT
	WATER METER / VALVE / HYDRANT		NBN CONNECTION		UNIVERSAL PILLAR		RAIN GARDEN		SPOT LEVEL
	SEWER / MANHOLE		DESIGNATED GARAGE LOCATION		STREETLIGHTS		SUBSOIL DRAINAGE PIT		PAD LEVEL
	RETAINING WALL & HEIGHT		STREET TREE LOCATION		PADMOUNT SITE				ROAD LEVEL



Beenyup Grove
STAGE 5

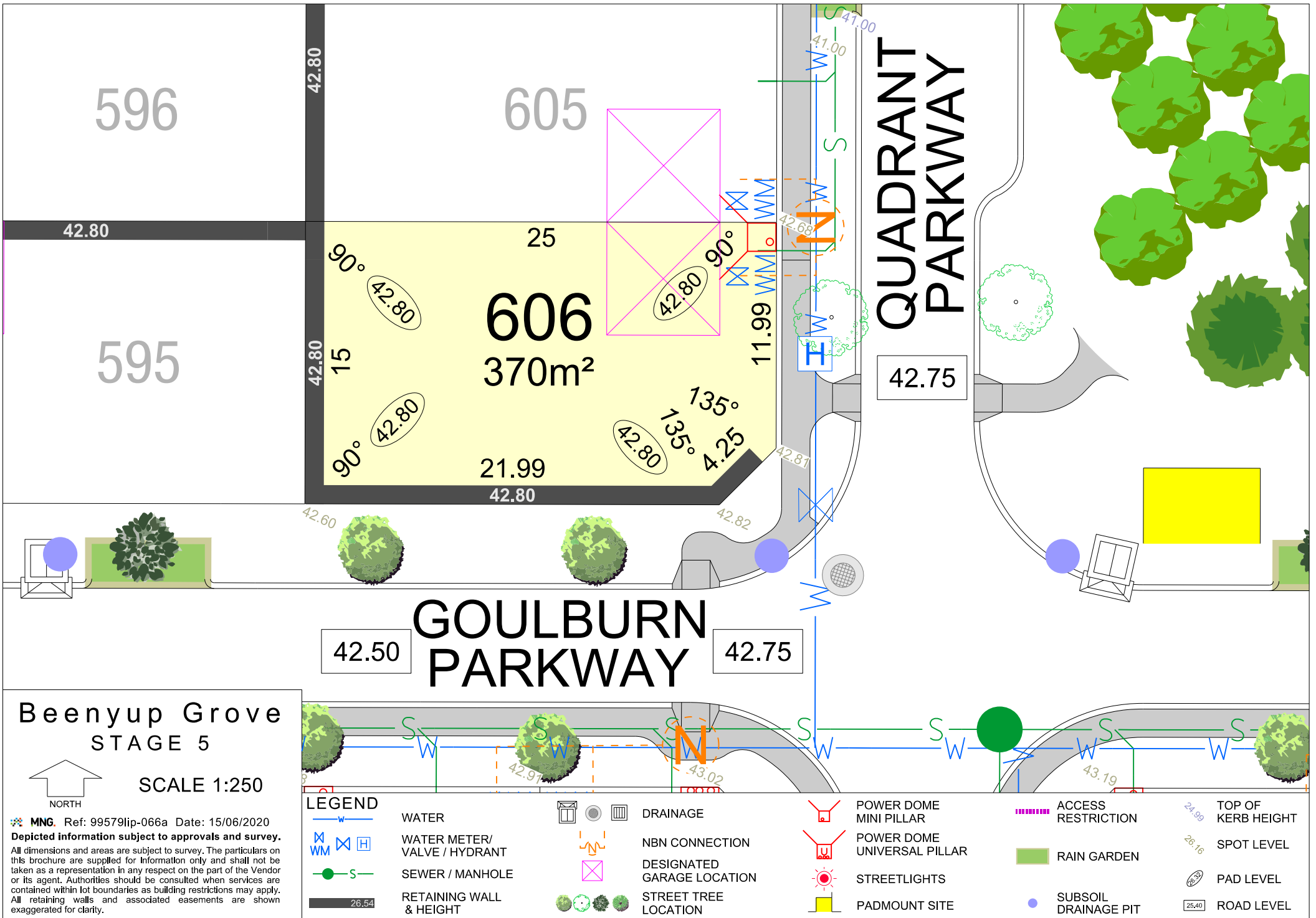


SCALE 1:250

MNG. Ref: 99579lip-066a Date: 15/06/2020
 Depicted information subject to approvals and survey.
 All dimensions and areas are subject to survey. The particulars on this brochure are supplied for Information only and shall not be taken as a representation in any respect on the part of the Vendor or its agent. Authorities should be consulted when services are contained within lot boundaries as building restrictions may apply. All retaining walls and associated easements are shown exaggerated for clarity.

LEGEND

- | | | | | |
|------------------------------|----------------------------|-----------------------------|----------------------|--------------------|
| WATER | DRAINAGE | POWER DOME MINI PILLAR | ACCESS RESTRICTION | TOP OF KERB HEIGHT |
| WATER METER/ VALVE / HYDRANT | NBN CONNECTION | POWER DOME UNIVERSAL PILLAR | RAIN GARDEN | SPOT LEVEL |
| SEWER / MANHOLE | DESIGNATED GARAGE LOCATION | STREETLIGHTS | SUBSOIL DRAINAGE PIT | PAD LEVEL |
| RETAINING WALL & HEIGHT | STREET TREE LOCATION | PADMOUNT SITE | | ROAD LEVEL |



596

605

595

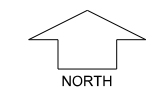
606
370m²

QUADRANT
PARKWAY

GOULBURN
PARKWAY

Beenyup Grove
STAGE 5

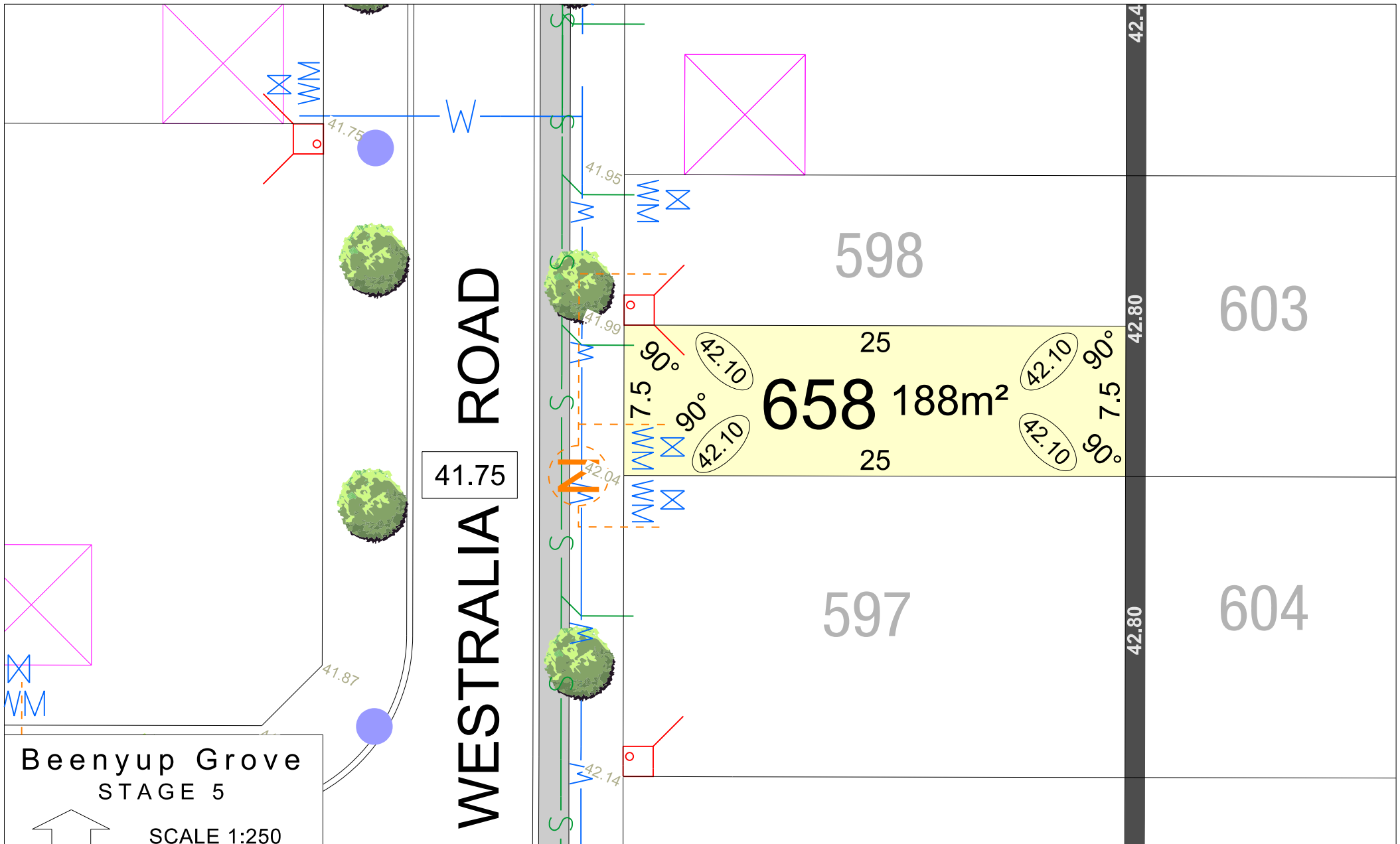
SCALE 1:250



MNG. Ref: 99579lip-066a Date: 15/06/2020
 Depicted information subject to approvals and survey.
 All dimensions and areas are subject to survey. The particulars on this brochure are supplied for Information only and shall not be taken as a representation in any respect on the part of the Vendor or its agent. Authorities should be consulted when services are contained within lot boundaries as building restrictions may apply. All retaining walls and associated easements are shown exaggerated for clarity.

LEGEND

- | | | | | | | | | | |
|--|------------------------------|--|----------------------------|--|-----------------------------|--|----------------------|--|--------------------|
| | WATER | | DRAINAGE | | POWER DOME MINI PILLAR | | ACCESS RESTRICTION | | TOP OF KERB HEIGHT |
| | WATER METER/ VALVE / HYDRANT | | NBN CONNECTION | | POWER DOME UNIVERSAL PILLAR | | RAIN GARDEN | | SPOT LEVEL |
| | SEWER / MANHOLE | | DESIGNATED GARAGE LOCATION | | STREETLIGHTS | | SUBSOIL DRAINAGE PIT | | PAD LEVEL |
| | RETAINING WALL & HEIGHT | | STREET TREE LOCATION | | PADMOUNT SITE | | | | ROAD LEVEL |



Beenyup Grove
STAGE 5

SCALE 1:250

NORTH

MNG. Ref: 99579lip-066a Date: 15/06/2020

Depicted information subject to approvals and survey.

All dimensions and areas are subject to survey. The particulars on this brochure are supplied for Information only and shall not be taken as a representation in any respect on the part of the Vendor or its agent. Authorities should be consulted when services are contained within lot boundaries as building restrictions may apply. All retaining walls and associated easements are shown exaggerated for clarity.

LEGEND		DRAINAGE		POWER DOME		ACCESS RESTRICTION	
	WATER		SEWER / MANHOLE		MINI PILLAR		TOP OF KERB HEIGHT
	WATER METER/ VALVE / HYDRANT		SEWER / MANHOLE		UNIVERSAL PILLAR		SPOT LEVEL
	SEWER / MANHOLE		DESIGNATED GARAGE LOCATION		STREETLIGHTS		PAD LEVEL
	RETAINING WALL & HEIGHT		STREET TREE LOCATION		PADMOUNT SITE		ROAD LEVEL